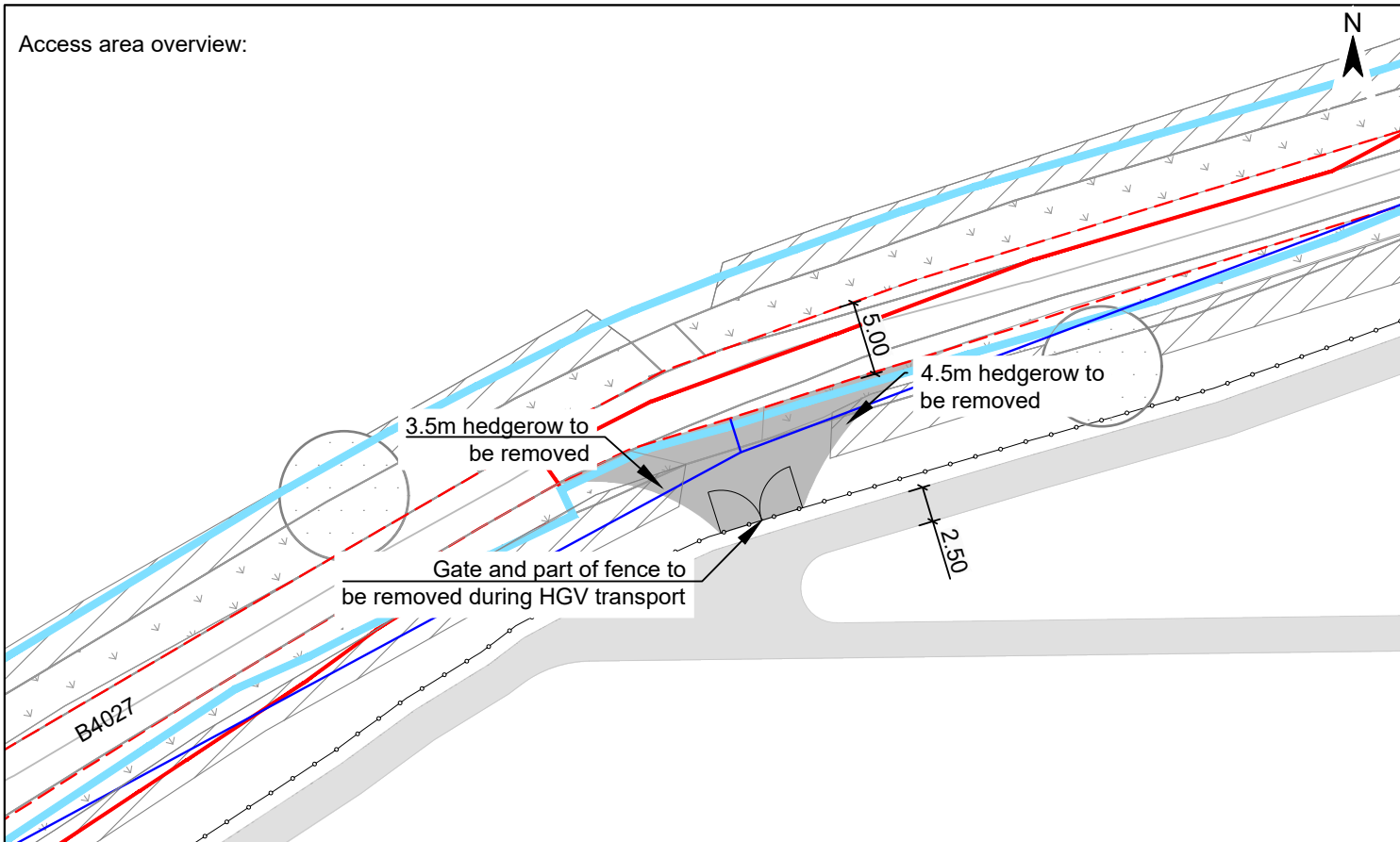
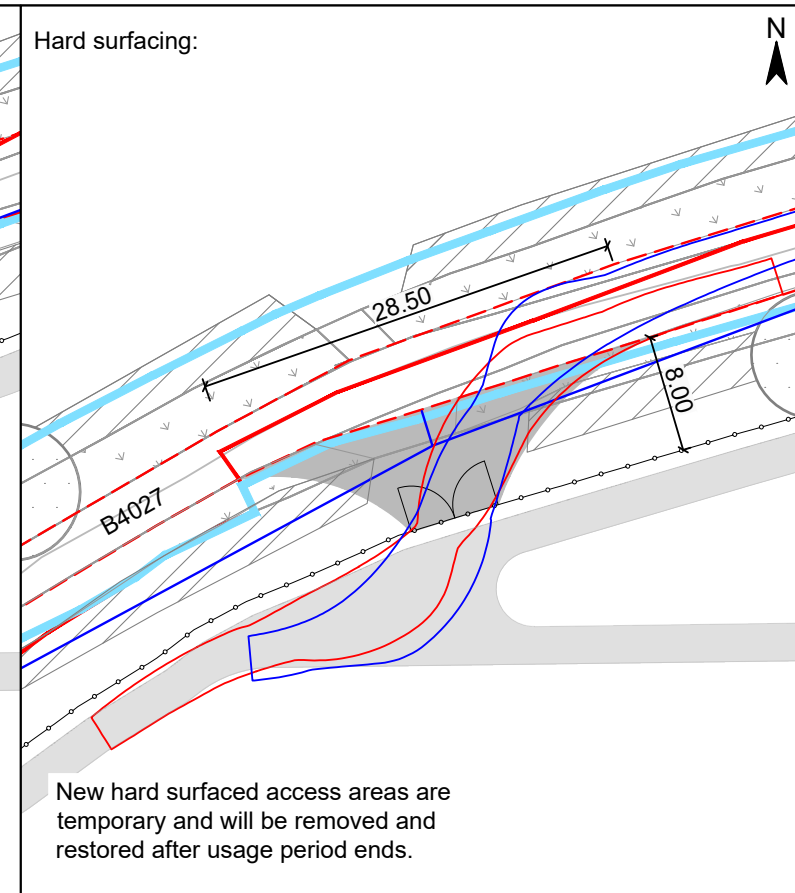


Access area overview:



Hard surfacing:



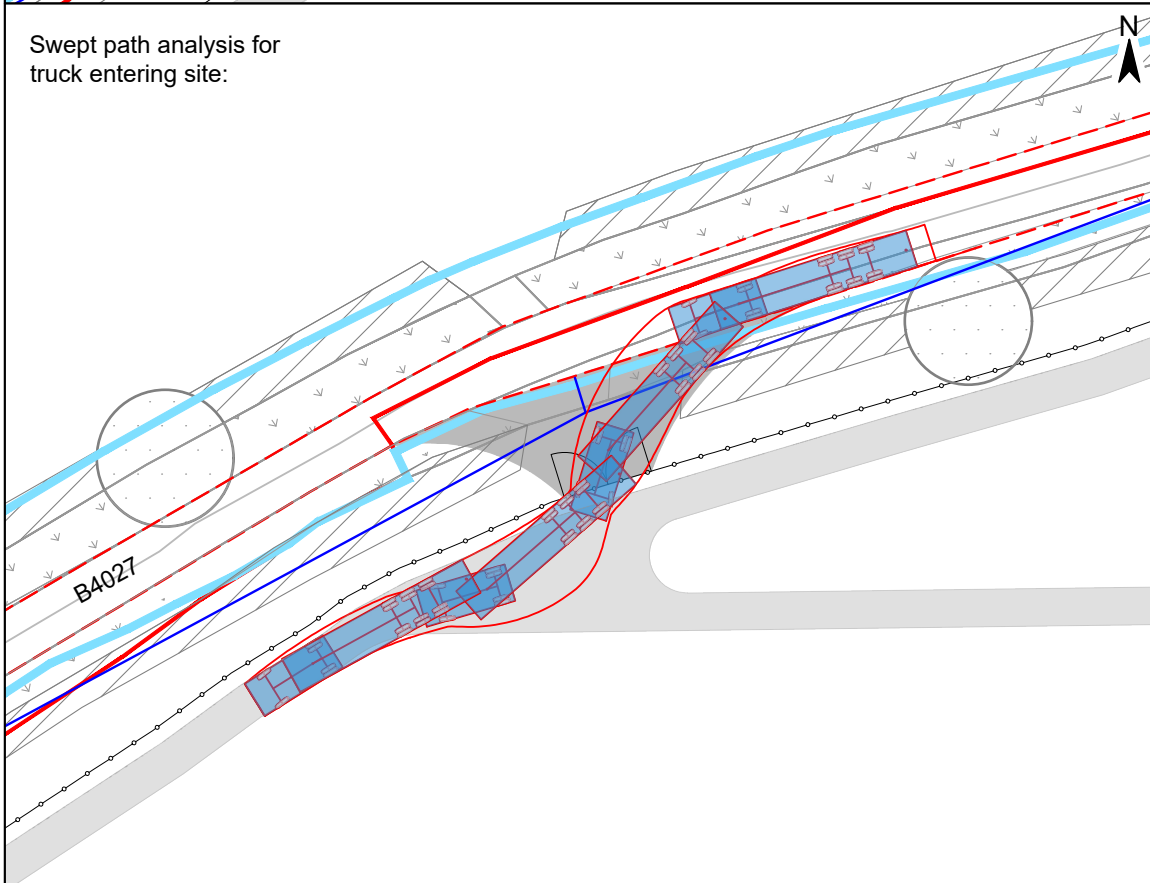
New hard surfaced access areas are temporary and will be removed and restored after usage period ends.

Legend

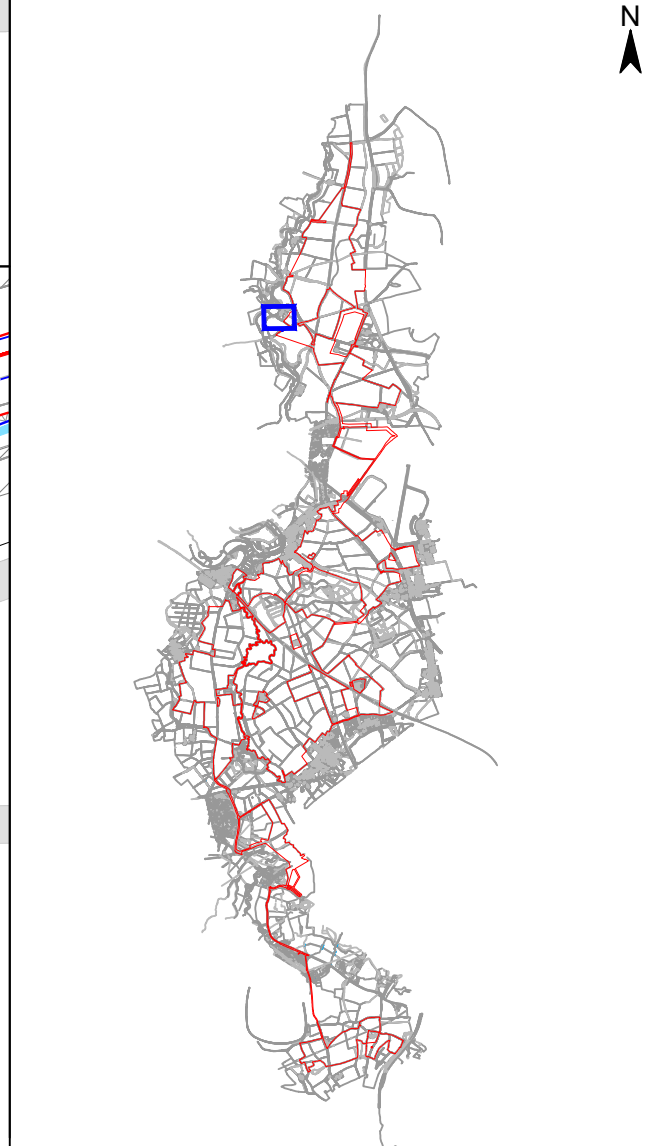
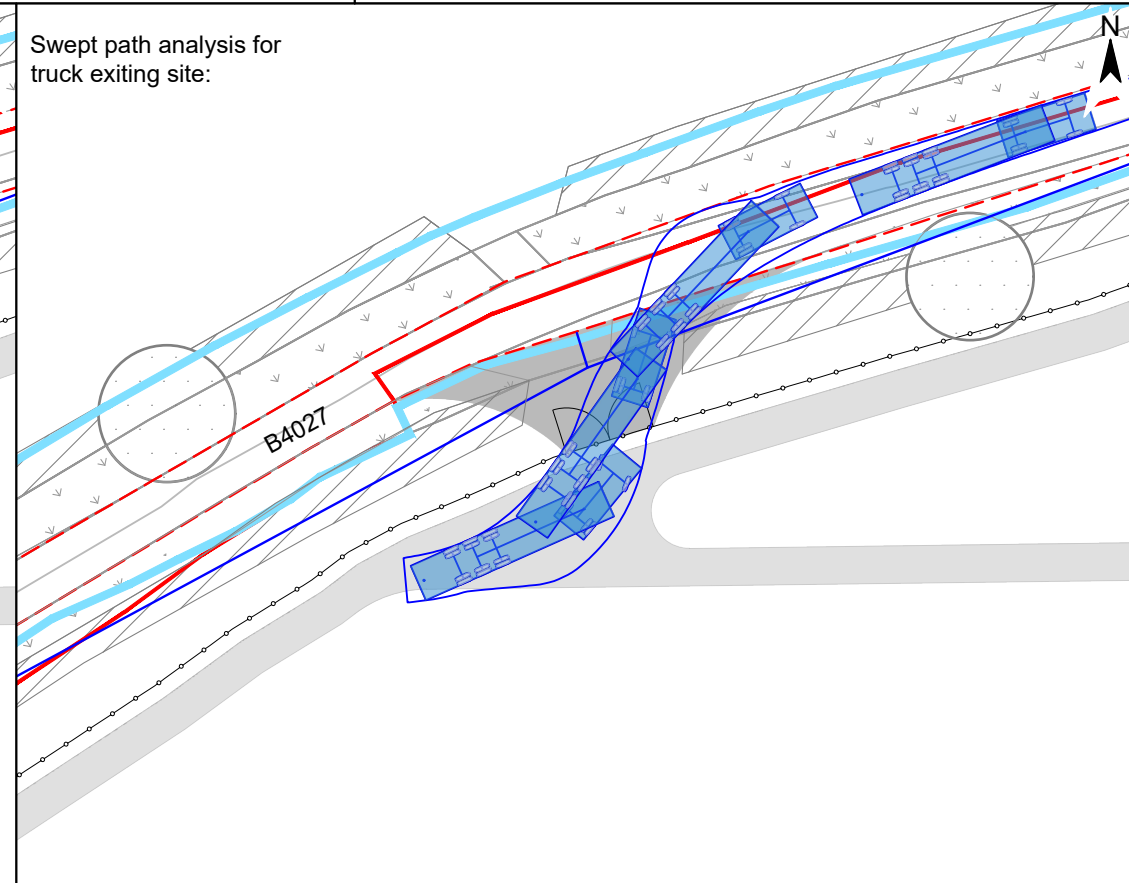
- Gate
- Fence
- Landscape Boundary
- Site Boundary
- Carriageway
- Adopted Highway Boundary
- Hedge
- Tree
- Grass
- Hard surface
- Maintenance road

Gate Coordinates	51.866512°, -1.352300°
Vehicle	TUG 40to

Swept path analysis for truck entering site:



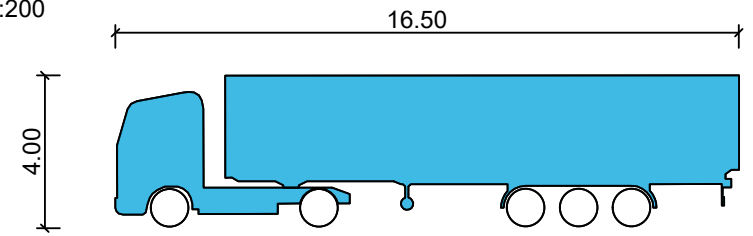
Swept path analysis for truck exiting site:



© Project Crown copyright. All rights reserved. 2024 License number 100031673

Truck Unit General (TUG), 40to.:

M 1:200



Width: 2.50m

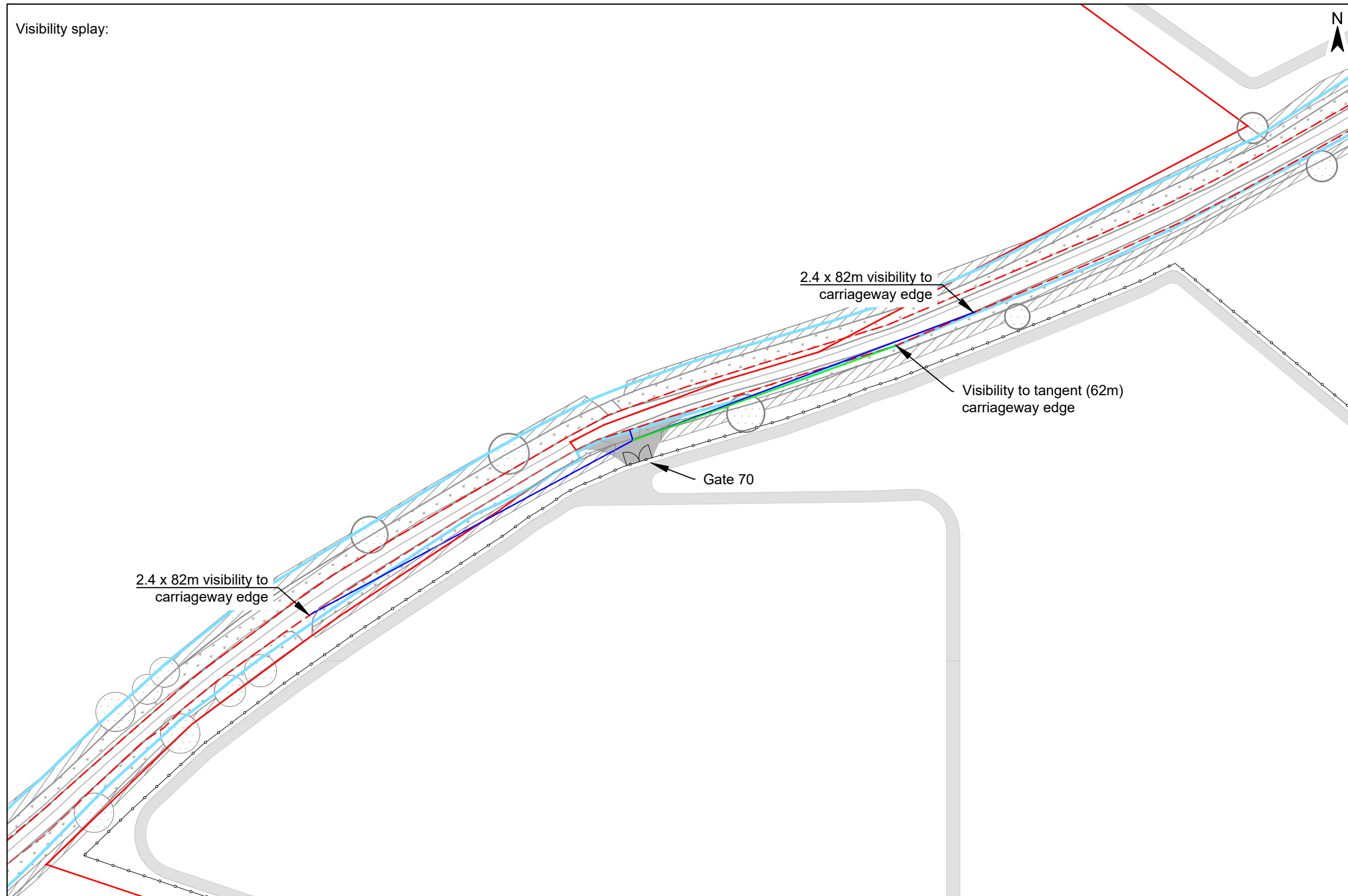
Project		Status	
Botley West Solar Farm		Final	
		Date	Name
		Edit	30.10.2024 K. Lueken
		Check	30.10.2024 H. Trabelsi
		Approval	30.10.2024 D. Archibald
		Drawing No	prj-01-1009
A	Basic	30.10.2024	KL
Id.	Changes	Date	Name

Scale: 1 : 500

Title
Access Drawing Botley West
Gate No. 70 (Gate ID: N-G70)

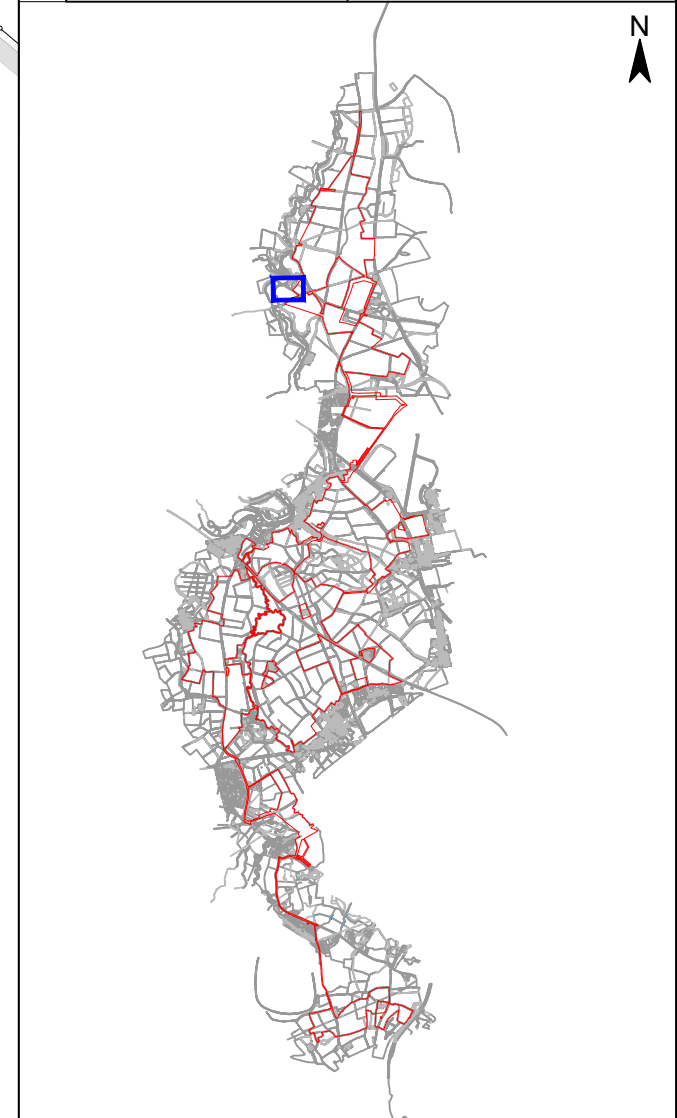
Photovoltaic Development Partners GmbH
Kurfürstendamm 52
10707 Berlin, Germany

Visibility splay:

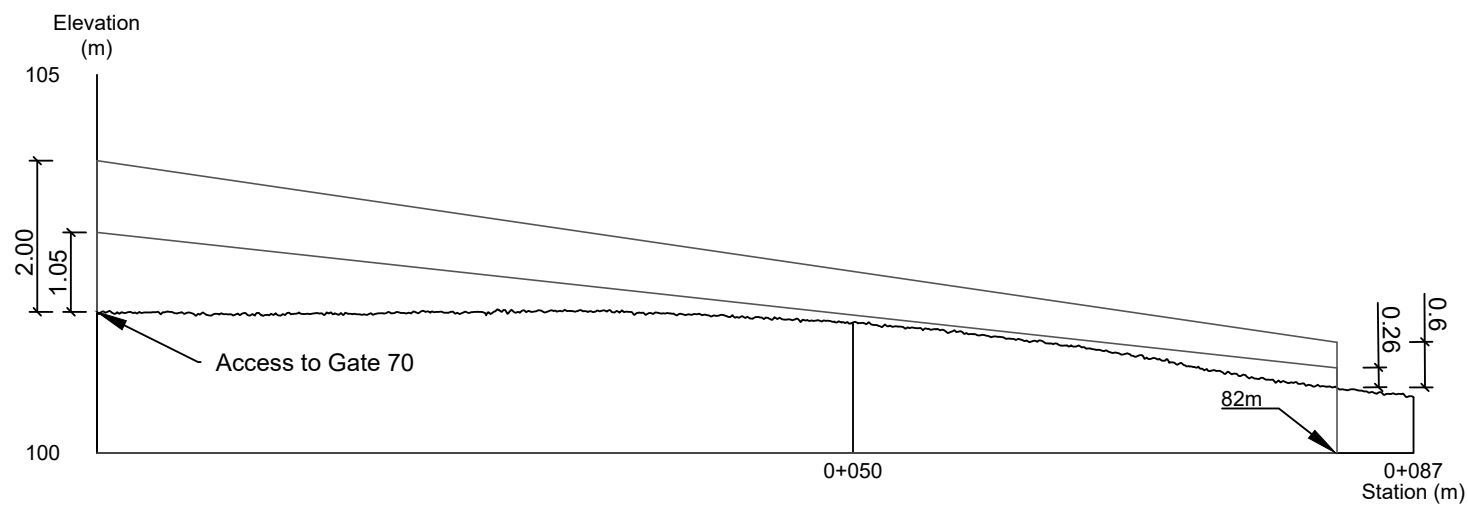


Legend	
Gate	
Fence	
Landscape Boundary	
Site Boundary	
Carriageway	
Adopted Highway Boundary	
Visibility	
Visibility to tangent	
Hedge	
Tree	
Grass	
Hard surface	
Maintenance road	

Gate Coordinates	51.866512°, -1.352300°
------------------	------------------------



Elevation profile
(west of access):




Project		Status	
Botley West Solar Farm		Final	
		Date	Name
		Edit	30.10.2024 K. Lueken
		Check	30.10.2024 H. Trabelsi
		Approval	30.10.2024 D. Archibald
		Drawing No	prj-01-1009
A	Basic	30.10.2024	KL
Id.	Changes	Date	Name

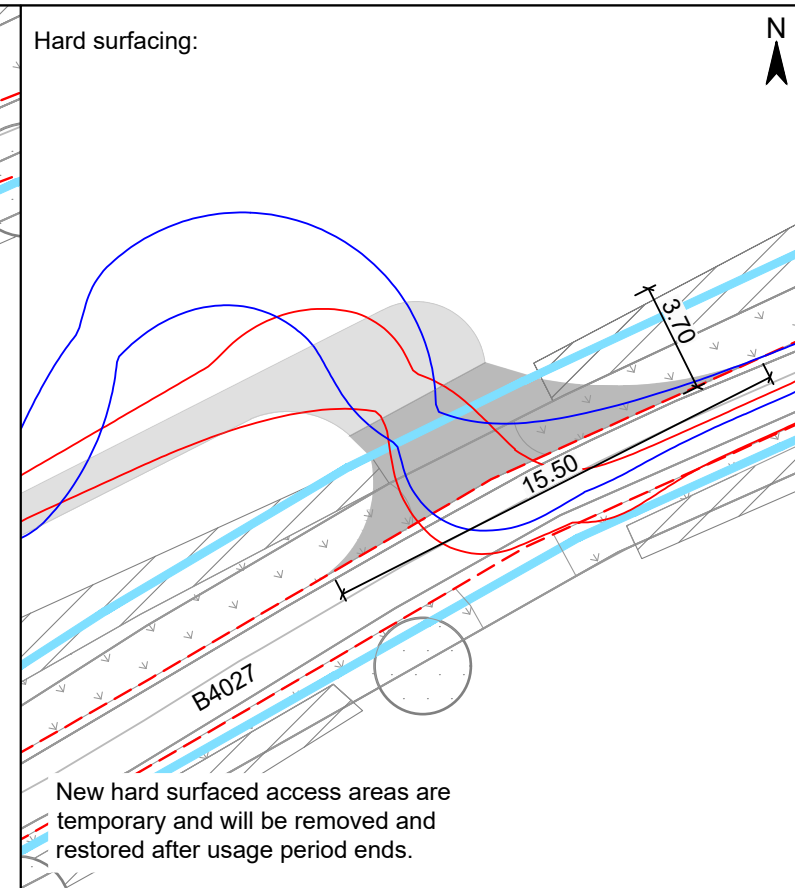
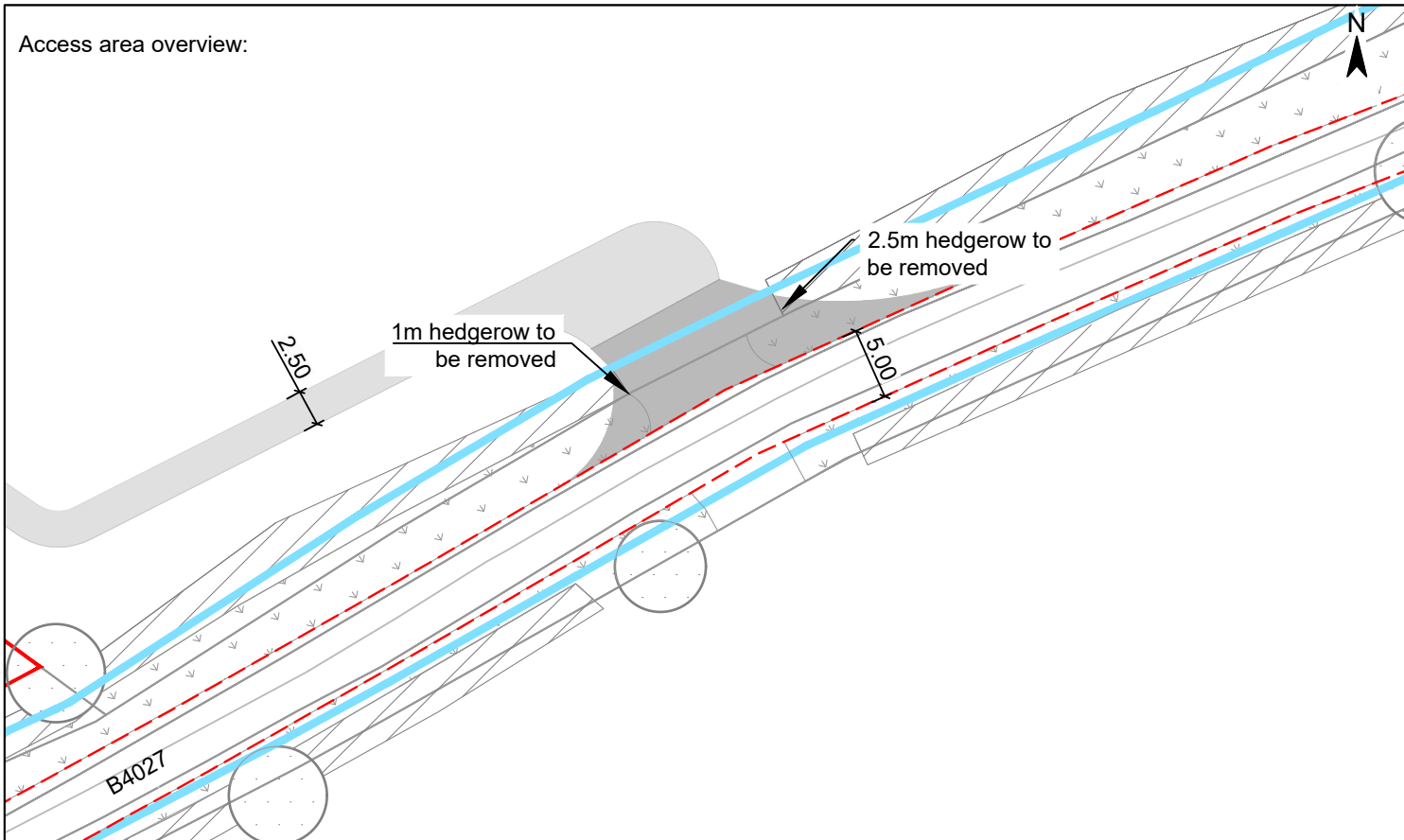
Scale: 1 : 1000

Title

Access Drawing Botley West
Gate No. 70 (Gate ID: N-G70)



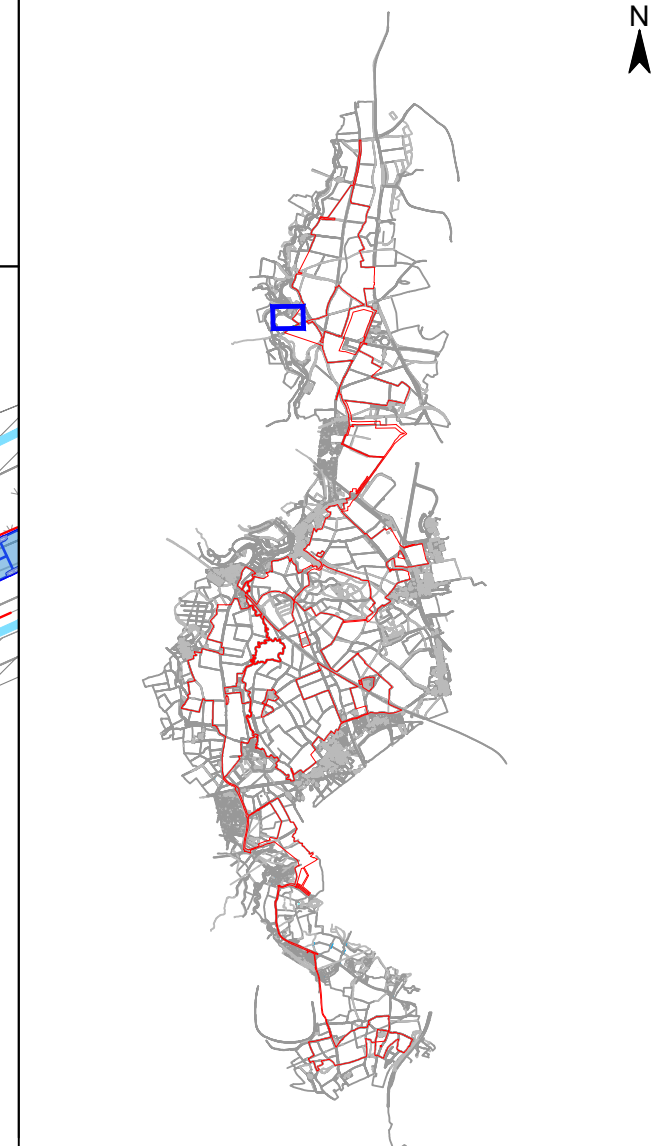
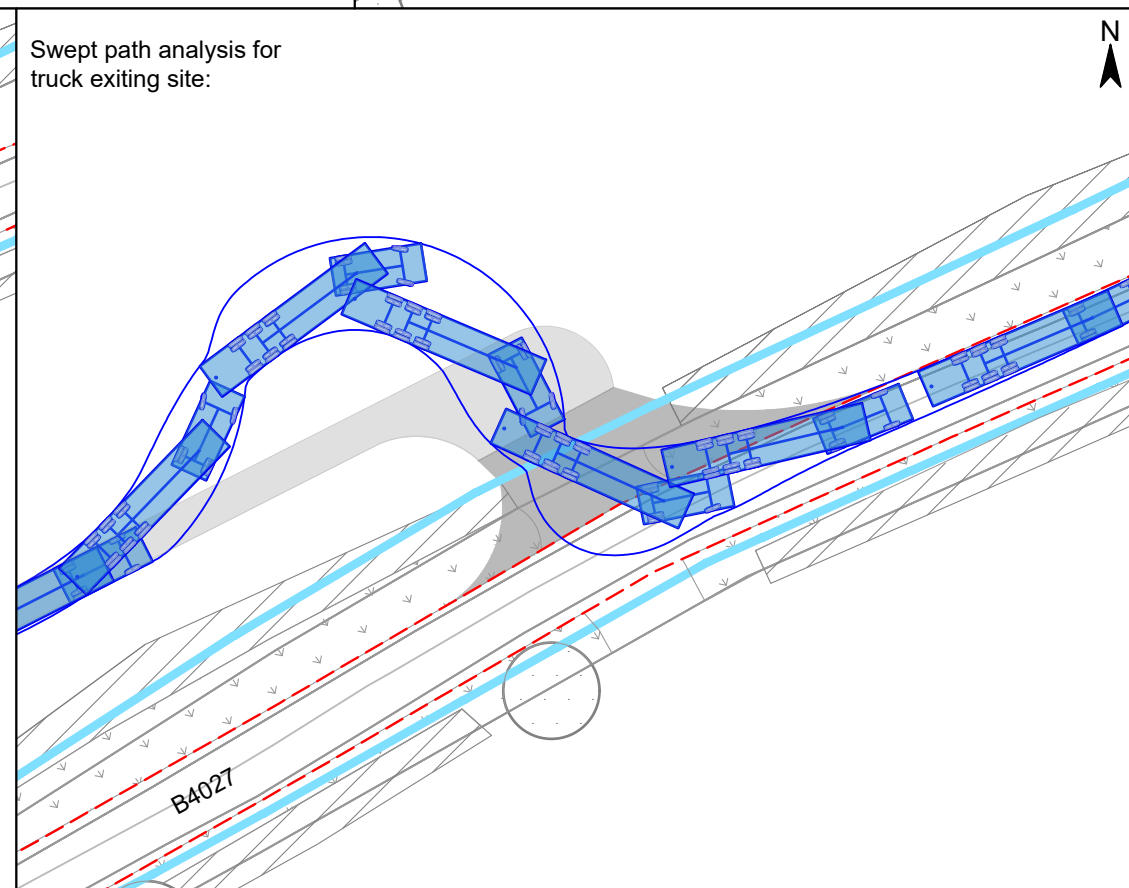
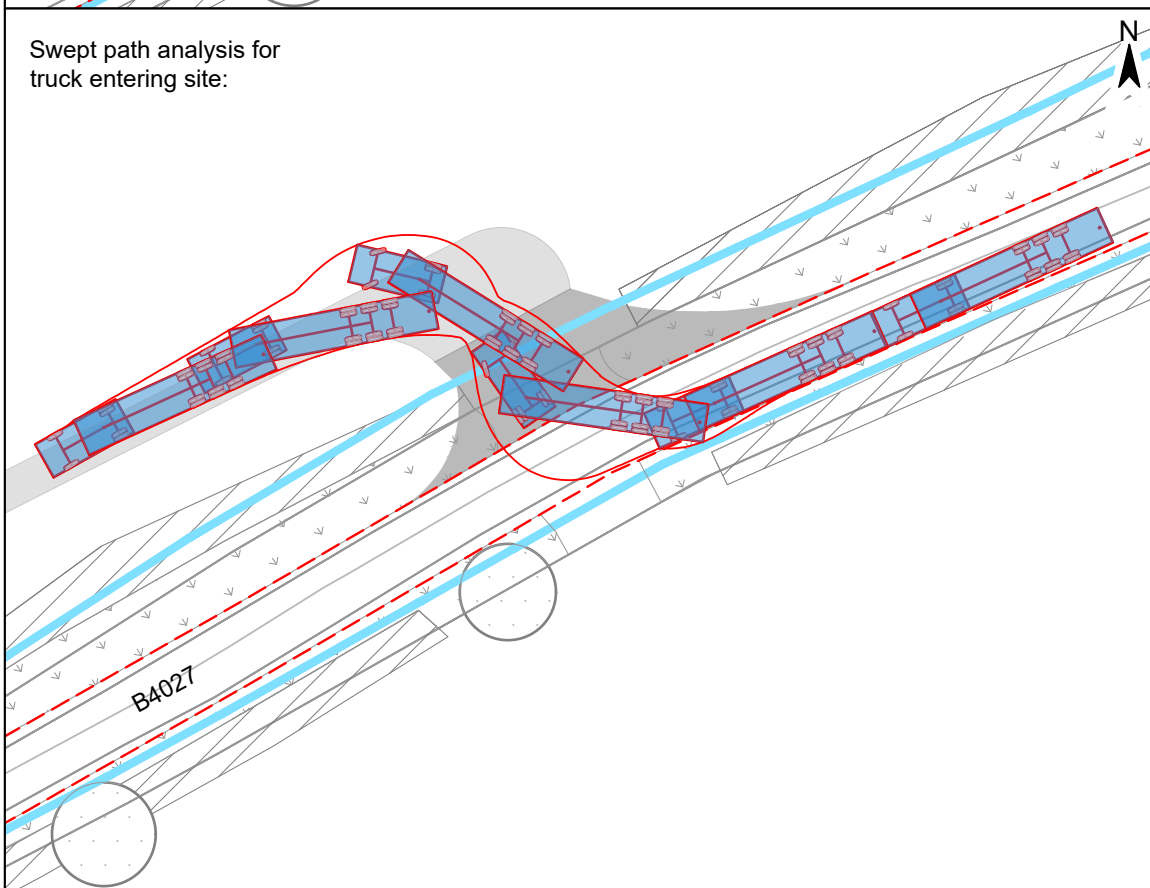
Photovoltaic Development Partners GmbH
Kurfürstendamm 52
10707 Berlin, Germany



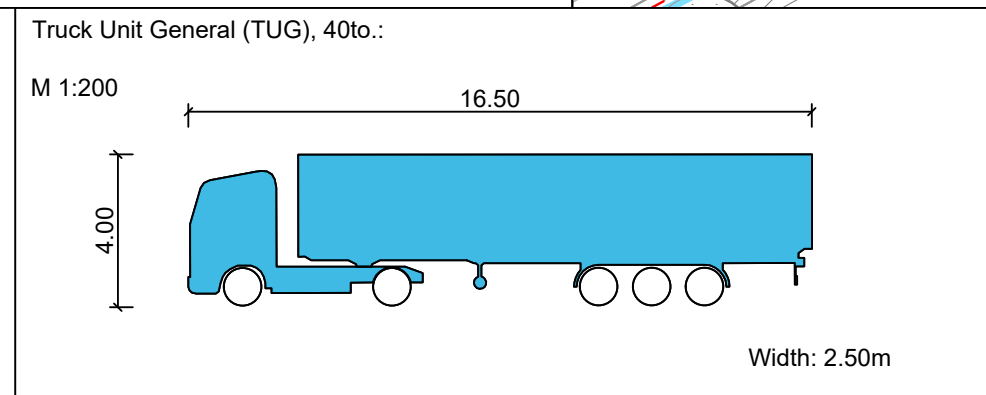
Legend

- Gate
- Fence
- Landscape Boundary
- Site Boundary
- Carriageway
- Adopted Highway Boundary
- Hedge
- Tree
- Grass
- Hard surface
- Maintenance road

Gate Coordinates	51.867372°, -1.349608°
Vehicle	TUG 40to



© Project Crown copyright. All rights reserved. 2024 License number 100031673



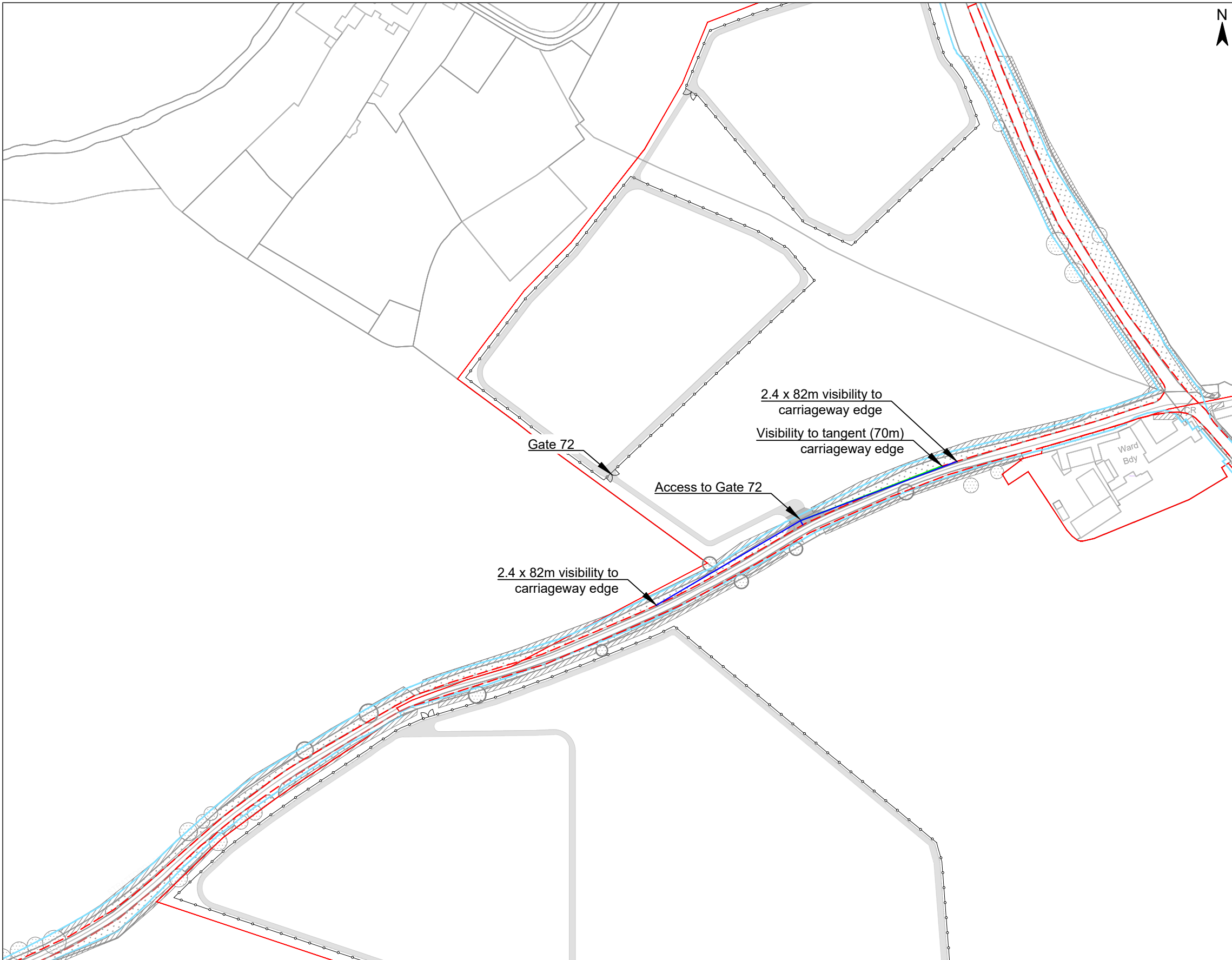
Project		Status	
Botley West Solar Farm		Final	
		Date	Name
		Edit	30.10.2024 K. Lueken
		Check	30.10.2024 H. Trabelsi
		Approval	30.10.2024 D. Archibald
		Drawing No	prj-01-1018
A	Basic	30.10.2024	KL
Id.	Changes	Date	Name

Scale: 1 : 500

Title

Access Drawing Botley West
Gate No. 72 (Gate ID: N-G72)

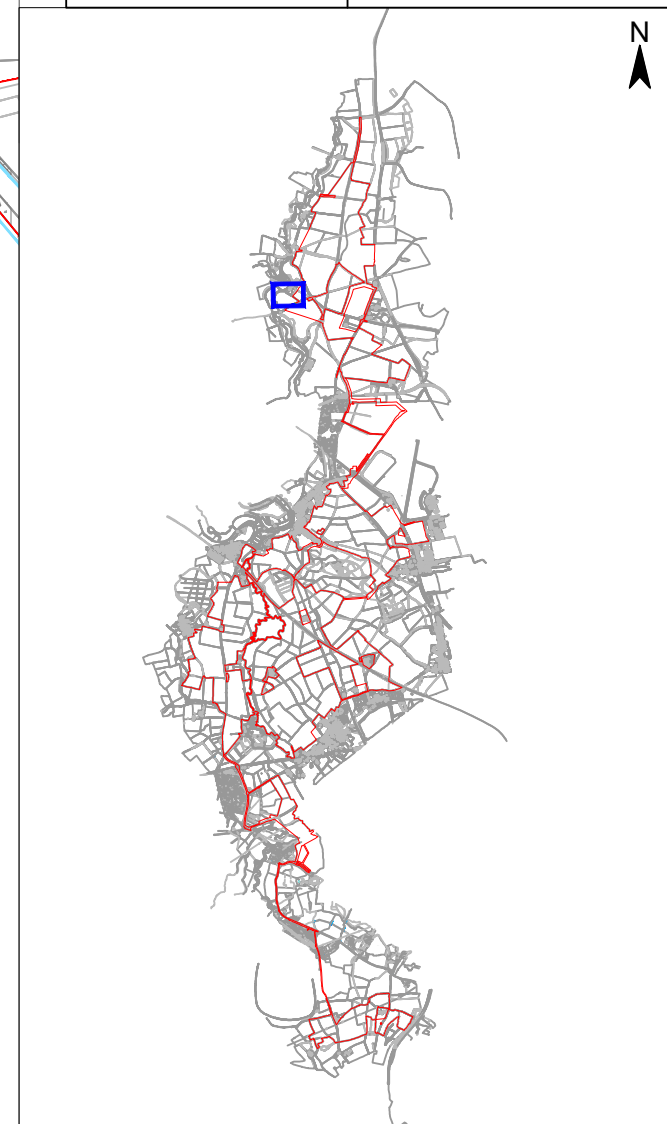
Photovoltaic Development Partners GmbH
Kurfürstendamm 52
10707 Berlin, Germany



Legend

Gate	
Fence	
Landscape Boundary	
Site Boundary	
Carriageway	
Adopted Highway Boundary	
Visibility	
Visibility to tangent	
Hedge	
Tree	
Grass	
Hard surface	
Maintenance road	

Gate Coordinates	51.867372°, -1.349608°
------------------	------------------------




© Project Crown copyright. All rights reserved. 2024 License number 100031673

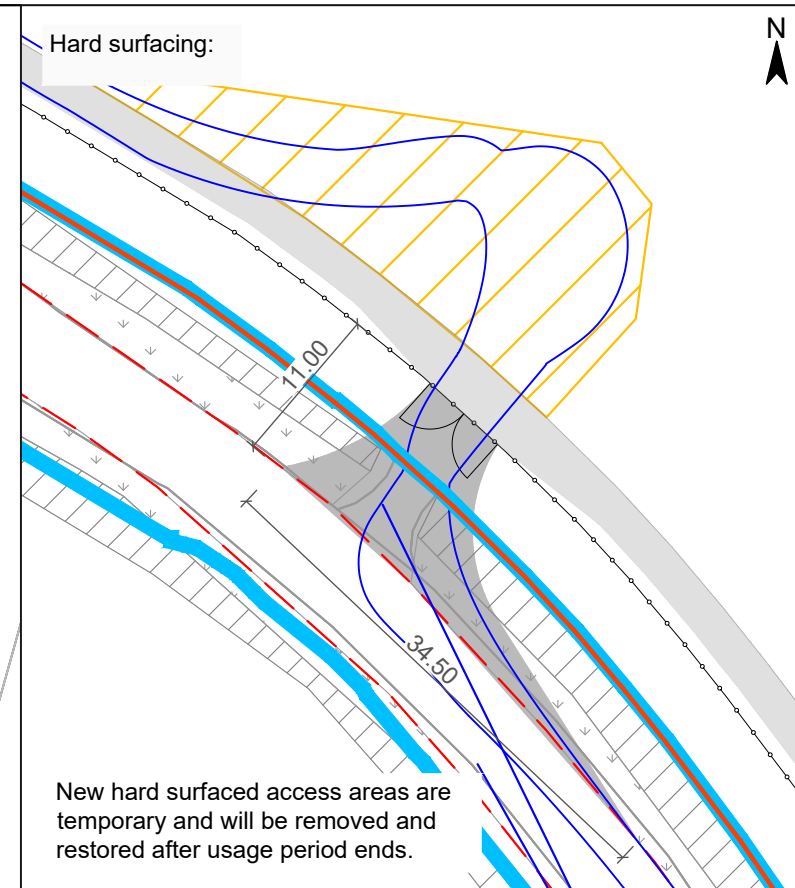
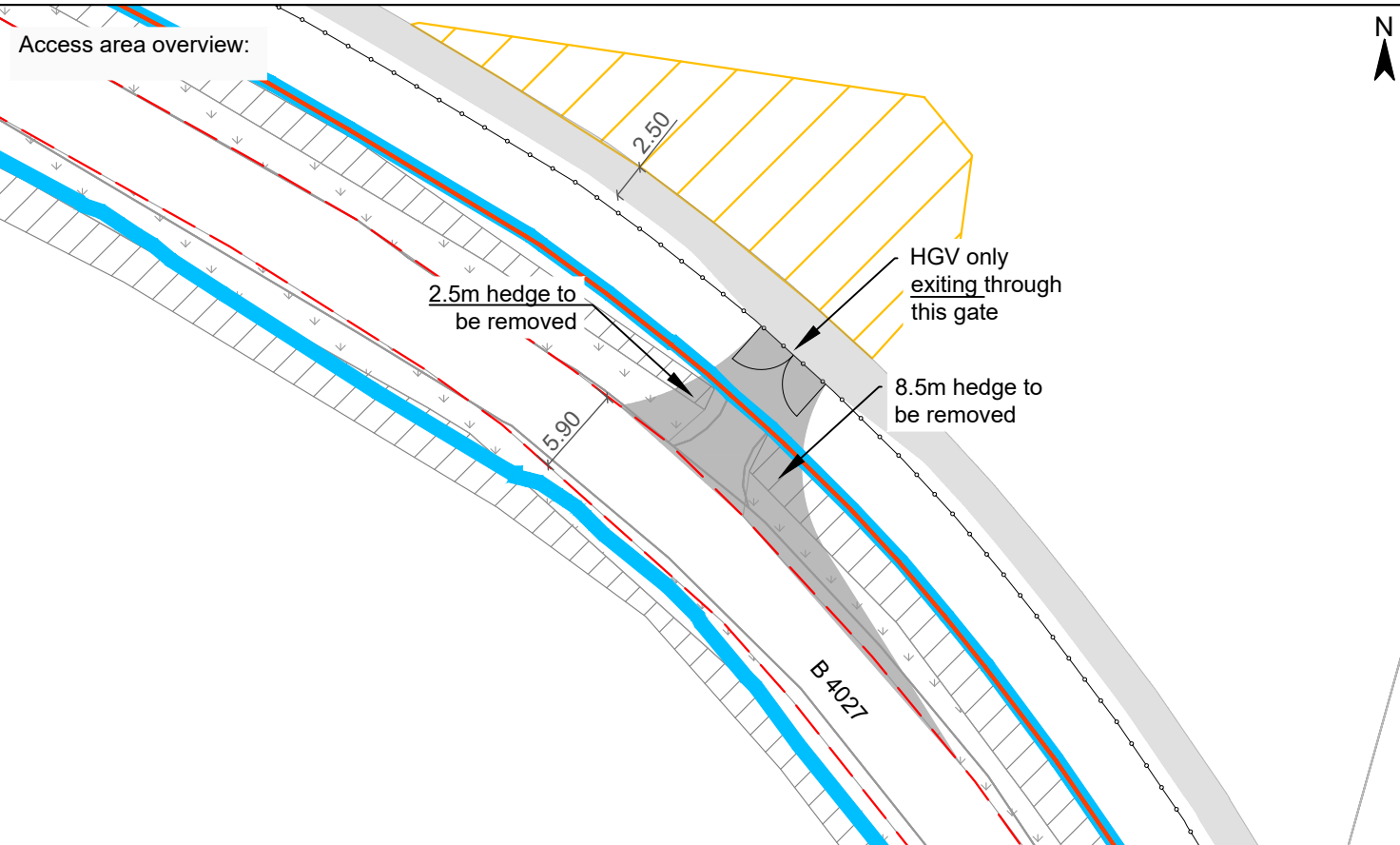
Project		Status	
Botley West Solar Farm		Final	
		Date	Name
		Edit	30.10.2024 K. Lueken
		Check	30.10.2024 H. Trabelsi
		Approval	30.10.2024 D. Archibald
		Drawing No prj-01-1018	
A	Basic	30.10.2024	KL
Id.	Changes	Date	Name

Scale: 1 : 2000

Title

Access Drawing Botley West
Gate No. 72 (Gate ID: N-G72)

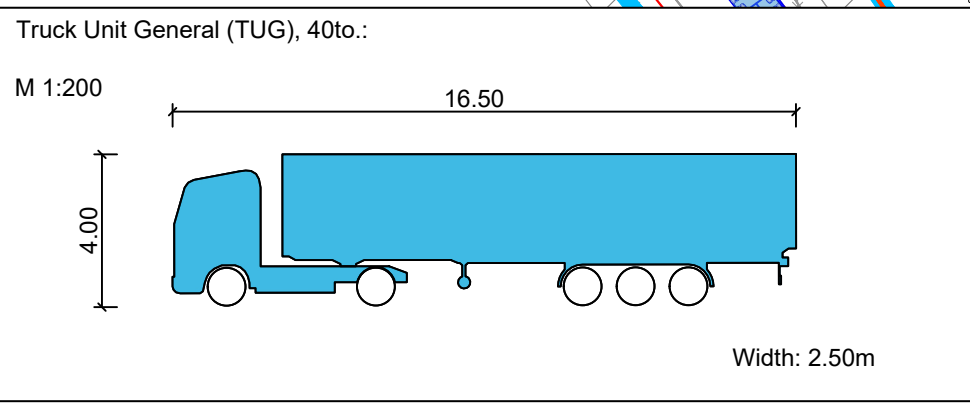
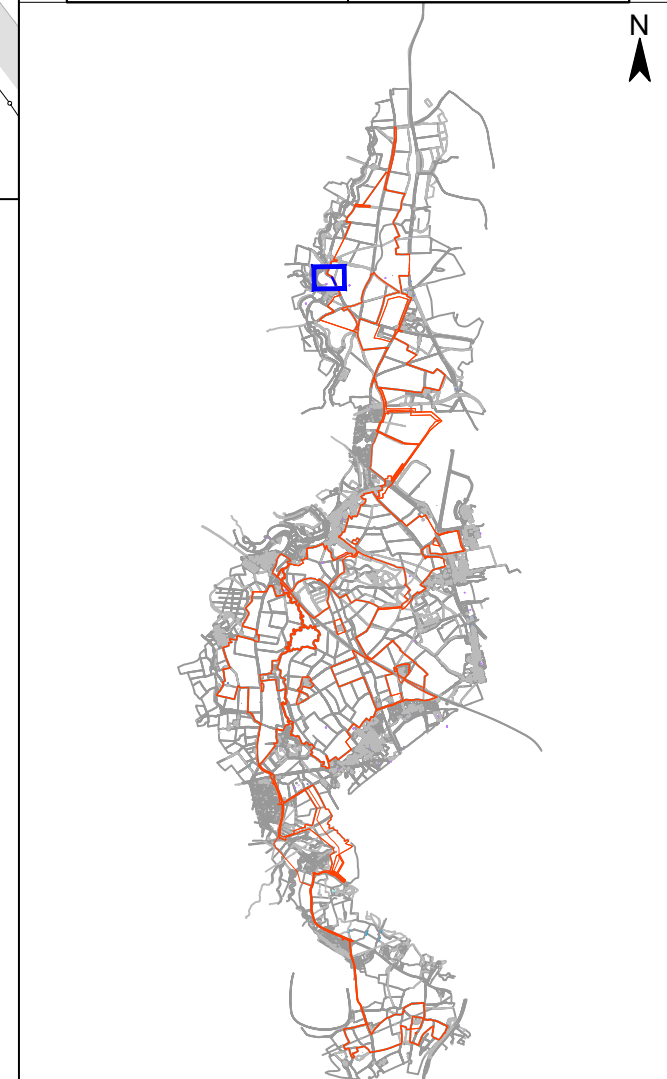
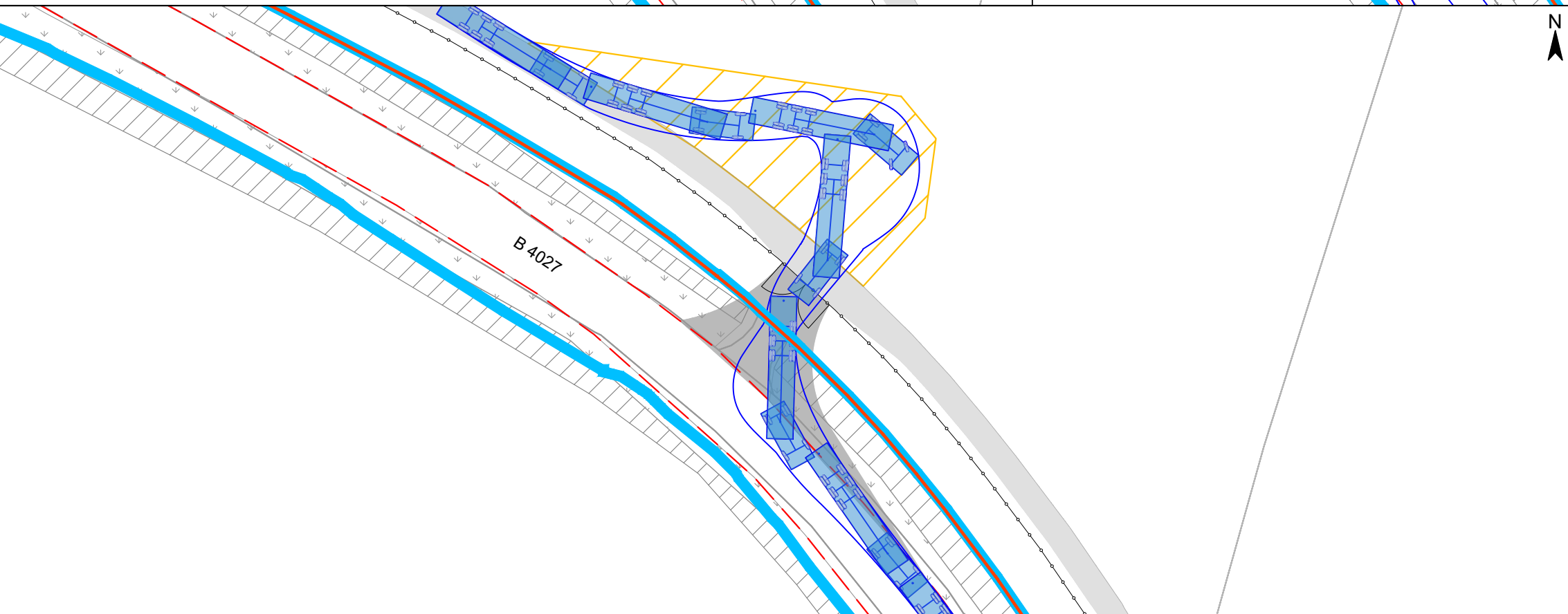
 Photovoltaic Development Partners GmbH
Kurfürstendamm 52
10707 Berlin, Germany



Legend

- Gate
- Fence
- Landscape Boundary
- Site Boundary
- Carriageway
- Adopted Highway Boundary
- Hedge
- Tree
- Grass
- Hard surface
- Temporary hard surface
- Maintenance road

Gate Coordinates	51.873003°, -1.350711°
Vehicle	TUG 40to



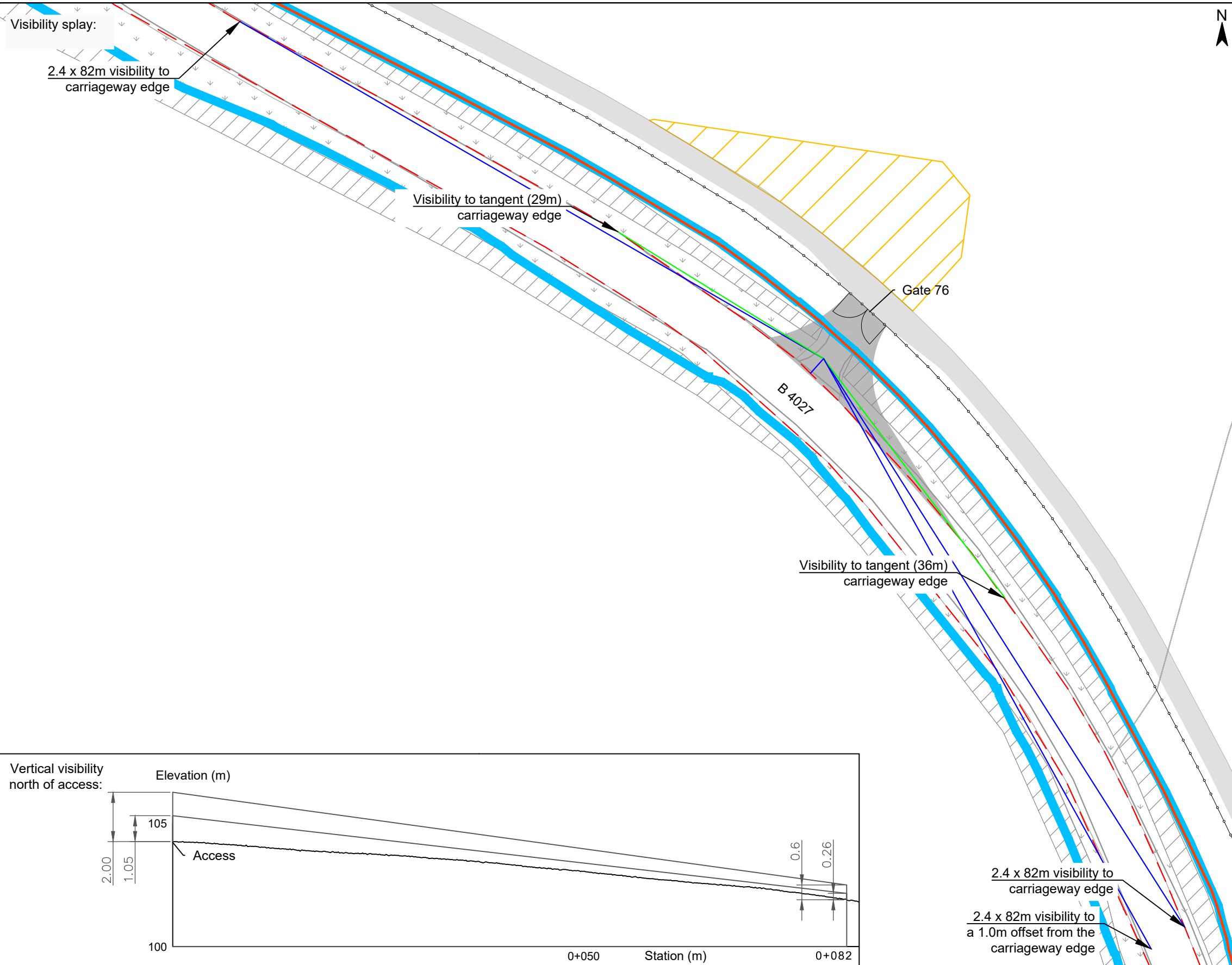
Project		Status	
Botley West Solar Farm		Final	
		Date	Name
		Edit	30.10.2024 K. Lueken
		Check	30.10.2024 H. Trabelsi
		Approval	30.10.2024 D. Archibald
		Drawing No	prj-01-1022
A	Basic	30.10.2024	KL
Id.	Changes	Date	Name

Scale: 1:500

Title

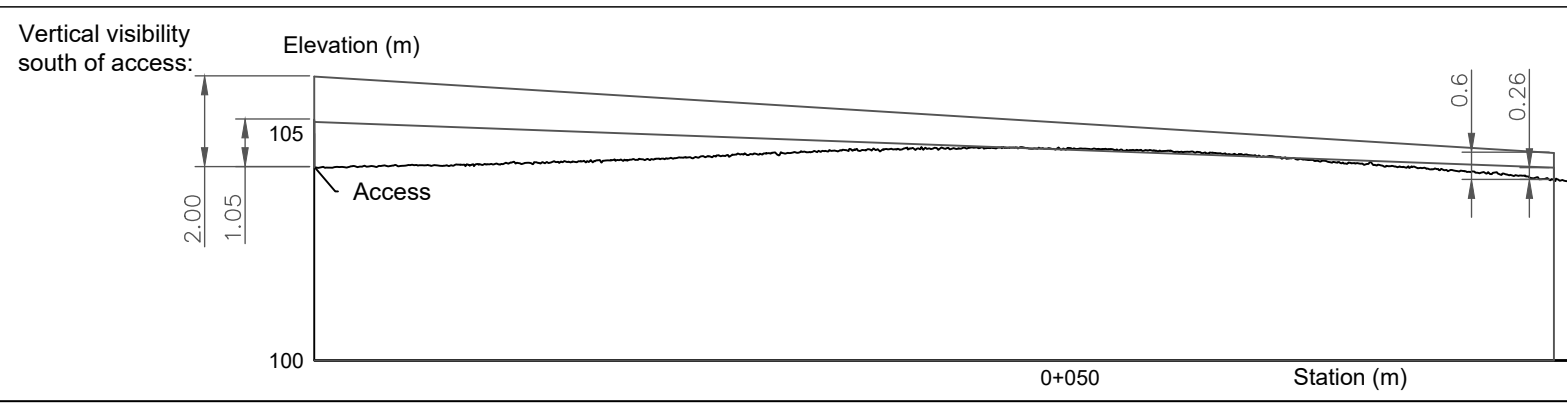
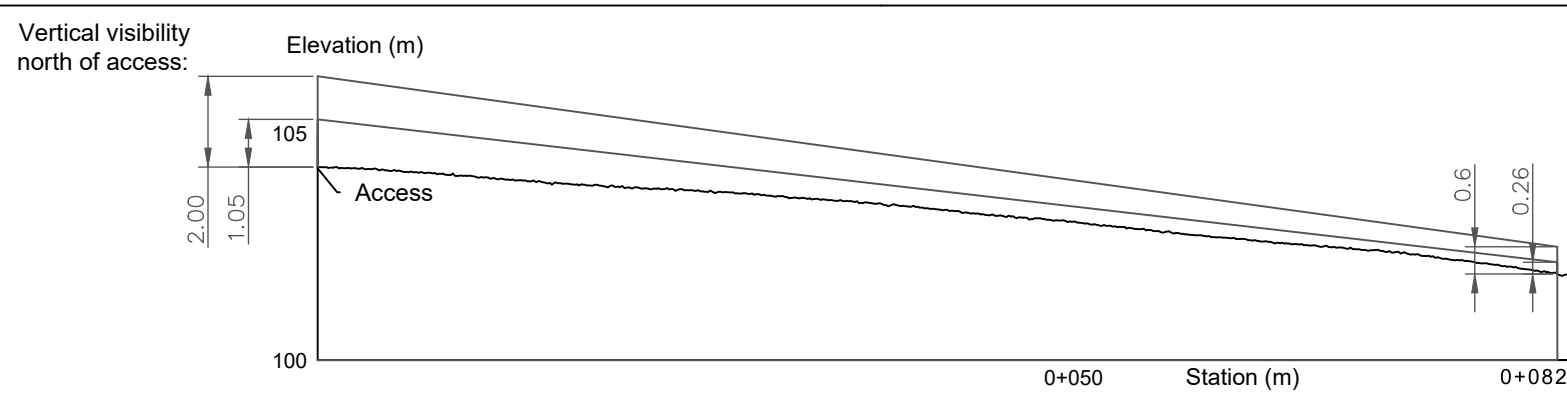
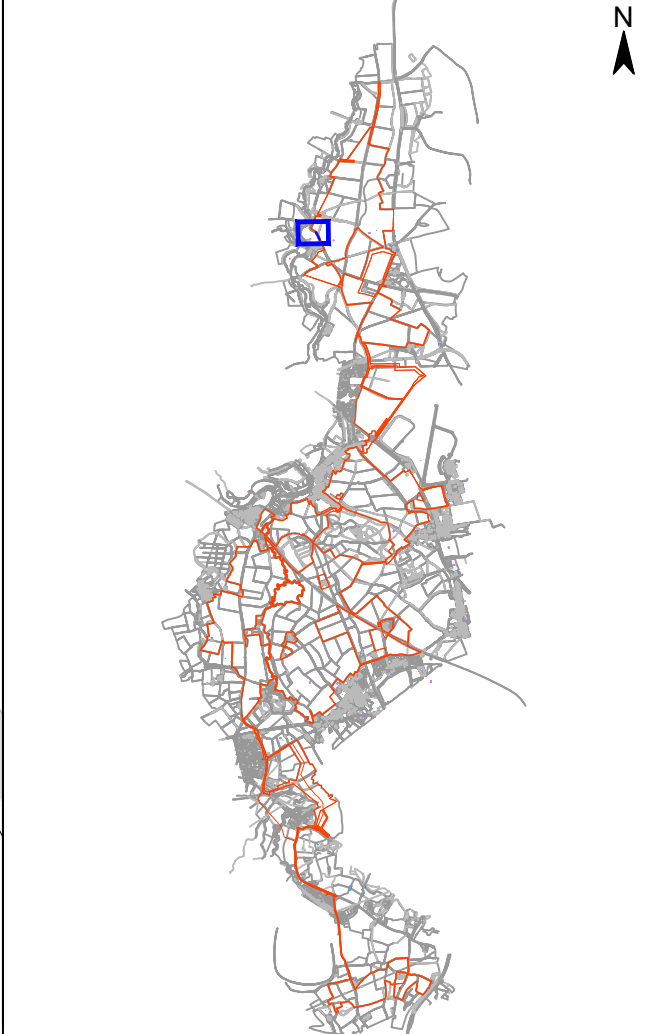
Access Drawing Botley West
Gate No. 76 (Gate ID: MN-G76)

Photovoltaic Development Partners GmbH
Kurfürstendamm 52
10707 Berlin, Germany



- Legend**
- Gate
 - Fence
 - Landscape Boundary
 - Site Boundary
 - Carriageway
 - Adopted Highway Boundary
 - Visibility
 - Visibility to tangent
 - Hedge
 - Tree
 - Grass
 - Railway crossing
 - Hard surface
 - Temporary hard surface
 - Maintenance road

Gate Coordinates: 51.873003°, -1.350711°



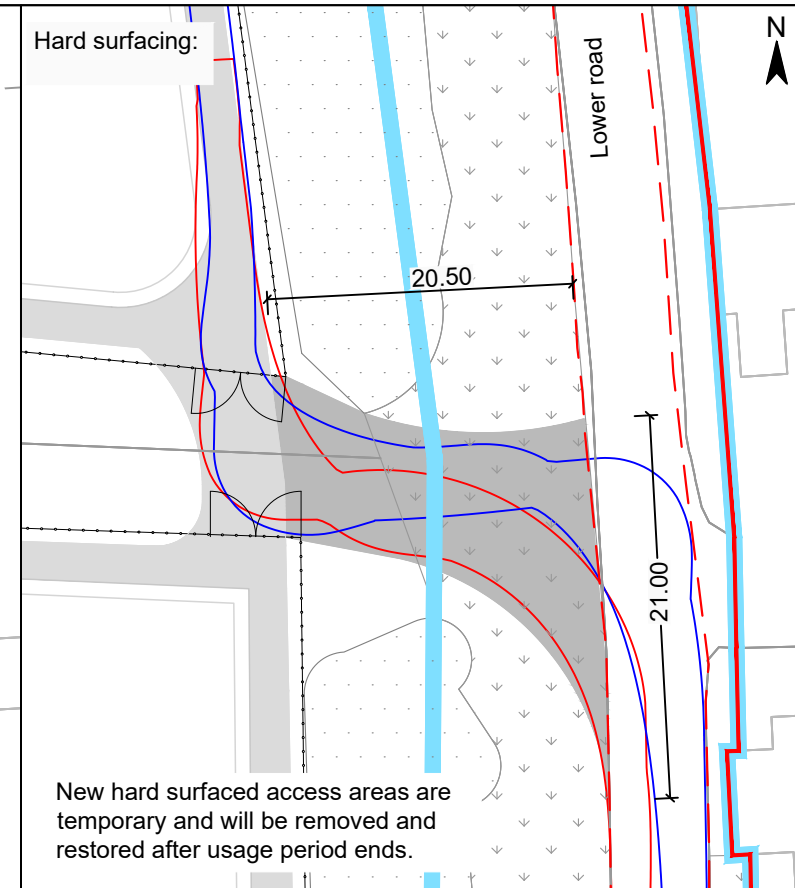
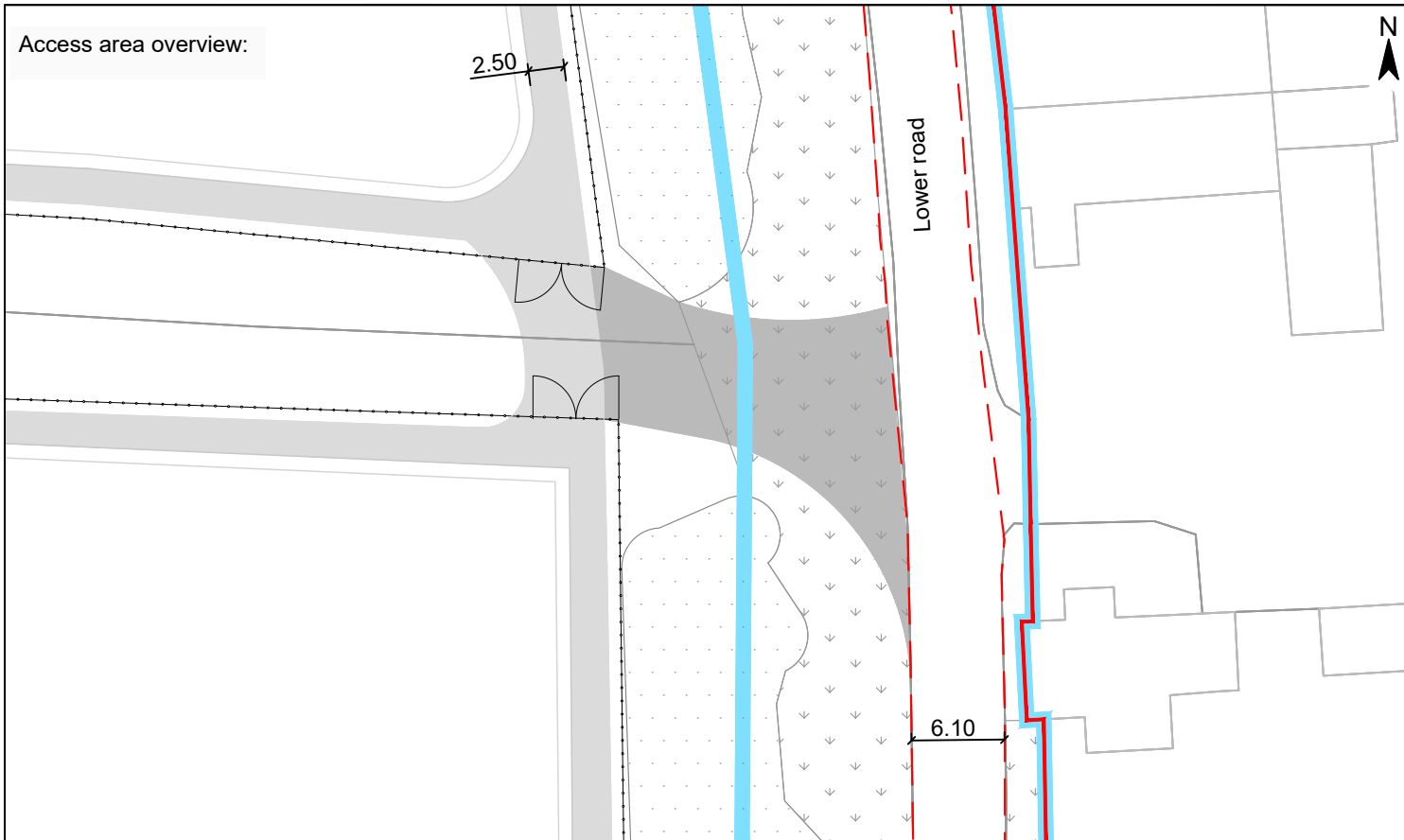
Project		Status	
Botley West Solar Farm		Final	
		Date	Name
		Edit 30.10.2024	K. Lueken
		Check 30.10.2024	H. Trabelsi
		Approval 30.10.2024	D. Archibald
Drawing No		prj-01-1022	
A	Basic	30.10.2024	KL
Id.	Changes	Date	Name

Scale: 1 : 500

Title

Access Drawing Botley West
Gate No. 76 (Gate ID: MN-G76)

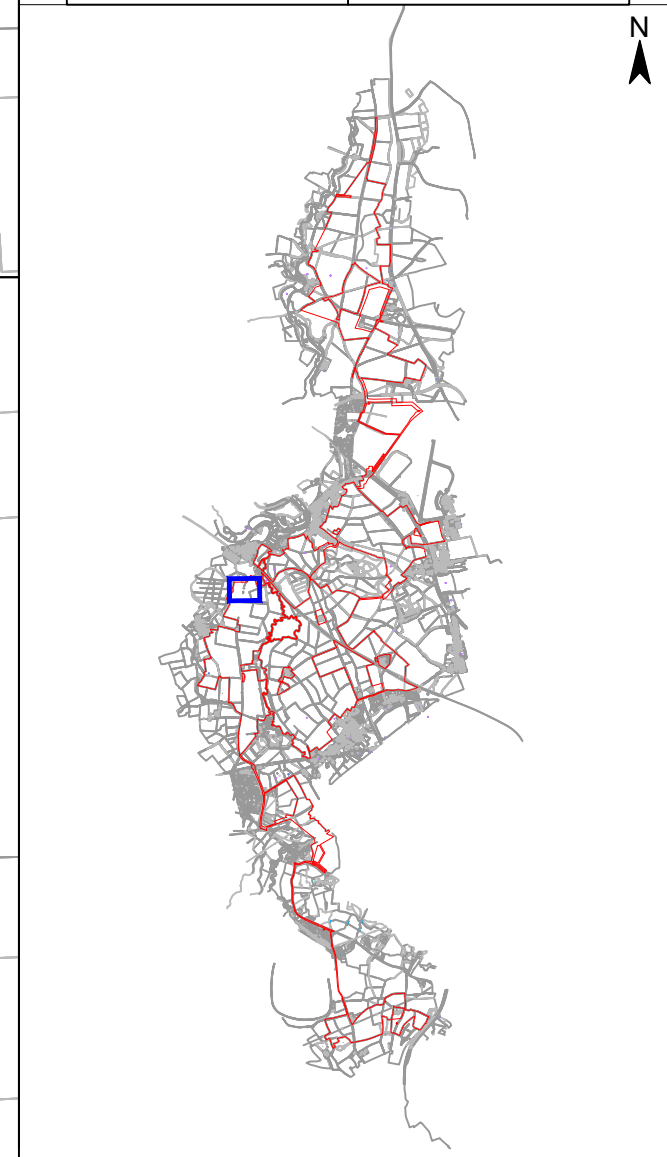
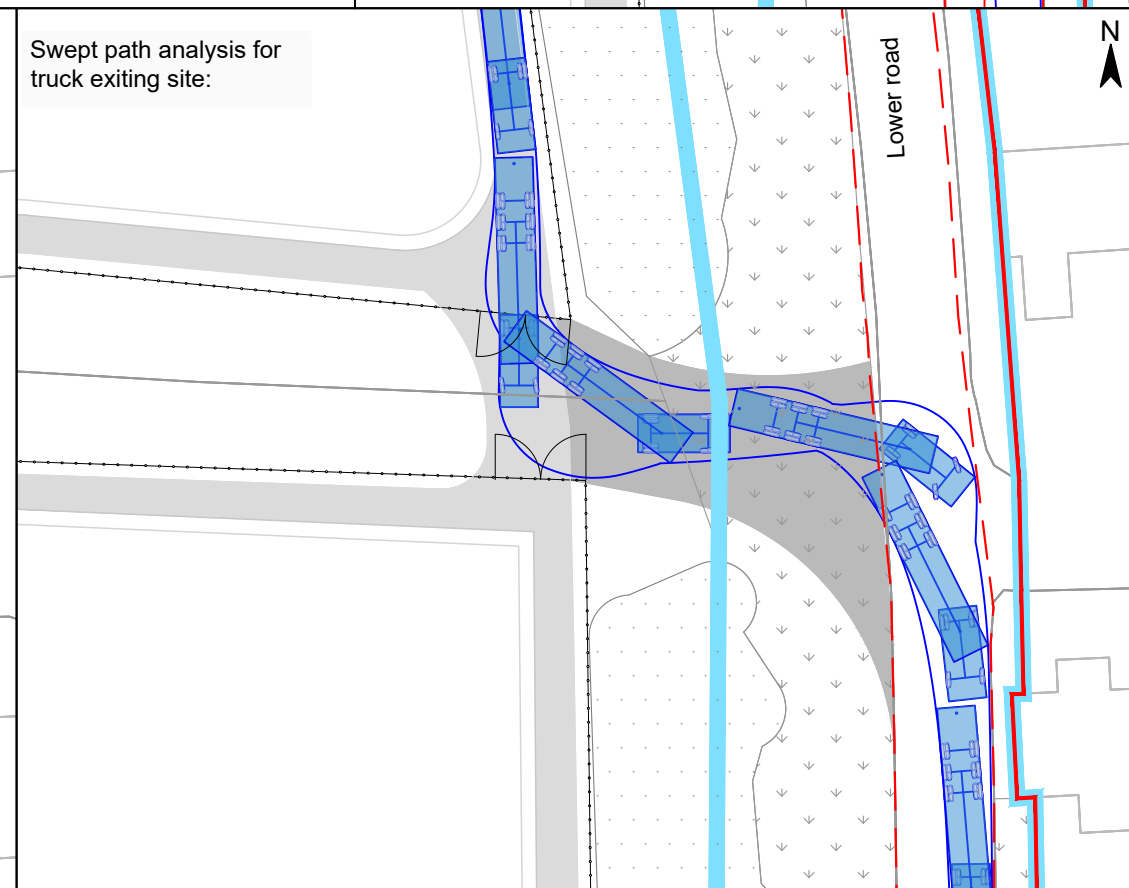
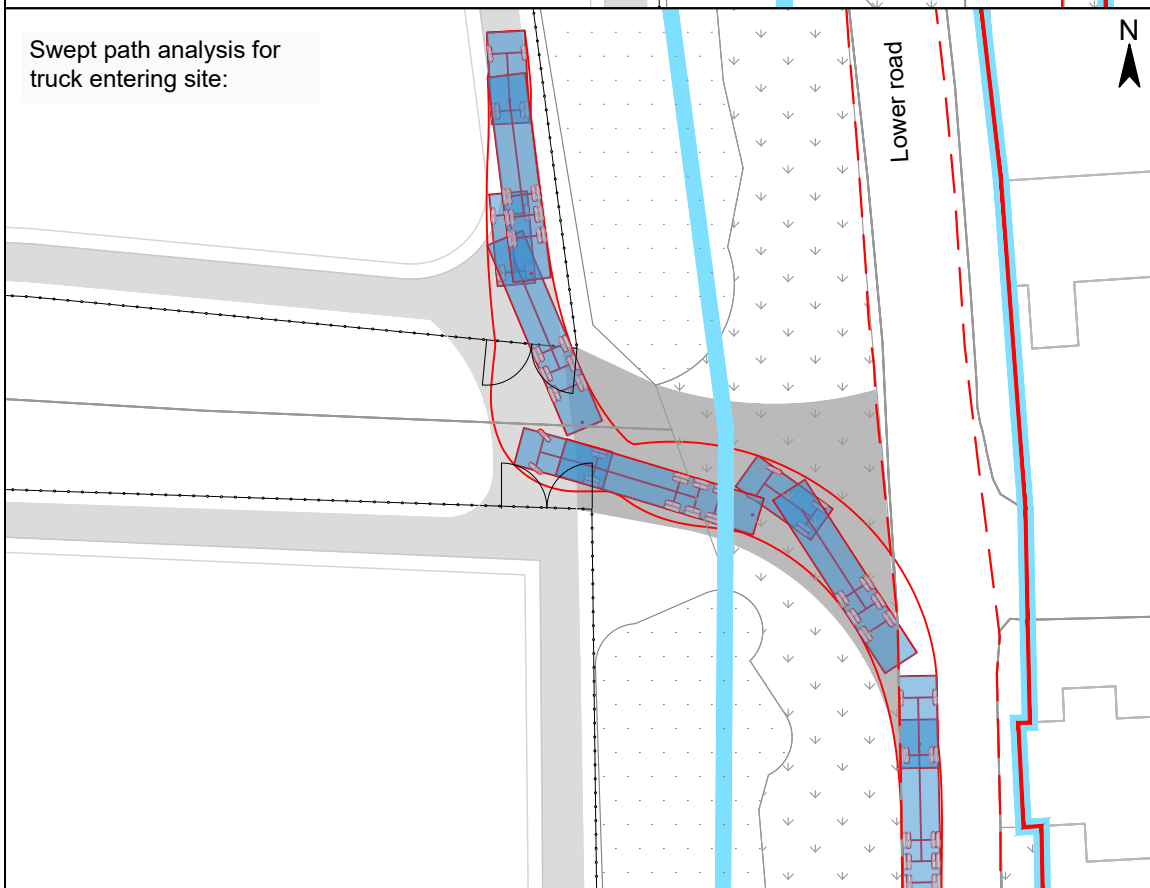
Photovoltaic Development Partners GmbH
Kurfürstendamm 52
10707 Berlin, Germany



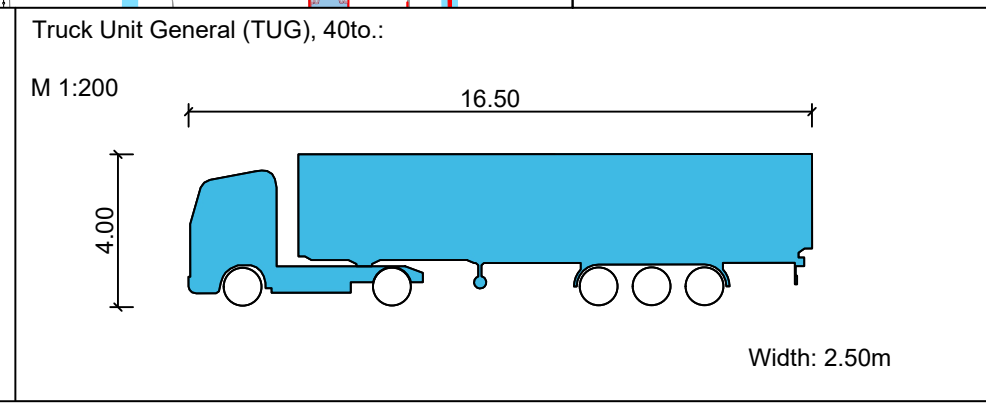
Legend

- Gate
- Fence
- Landscape Boundary
- Site Boundary
- Carriageway
- Adopted Highway Boundary
- Hedge
- Tree
- Grass
- Hard surface
- Maintenance road

Gate Coordinates	51.803241°, -1.371593°
Vehicle	TUG 40to



© Project Crown copyright. All rights reserved. 2024 License number 100031673



Project		Status	
Botley West Solar Farm		Final	
		Date	Name
		Edit	30.10.2024 K. Lueken
		Check	30.10.2024 H. Trabelsi
		Approval	30.10.2024 D. Archibald
		Drawing No	prj-01-1027
A	Basic	30.10.2024	KL
Id.	Changes	Date	Name

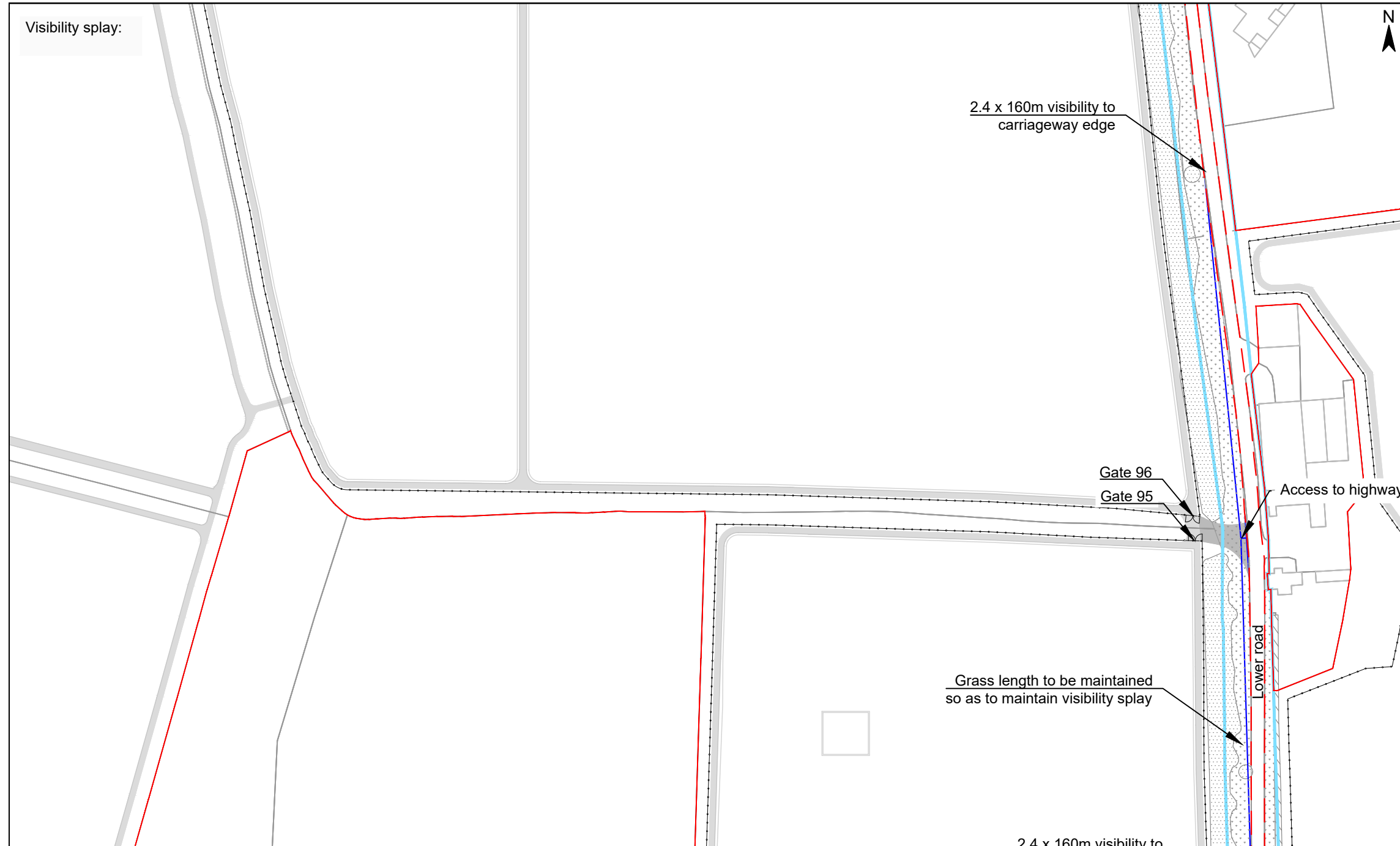
Scale: 1:500

Title

Access Drawing Botley West
Gate No. 95/96 (Gate ID: MS-G95,MS-G96)

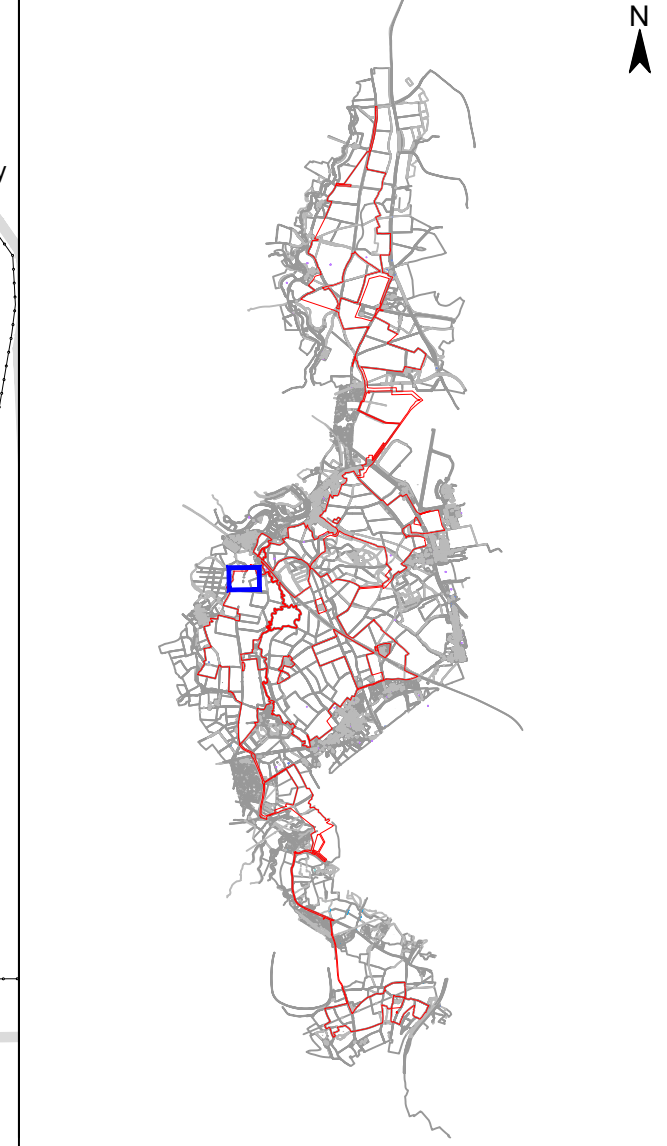
Photovoltaic Development Partners GmbH
Kurfürstendamm 52
10707 Berlin, Germany

Visibility splay:

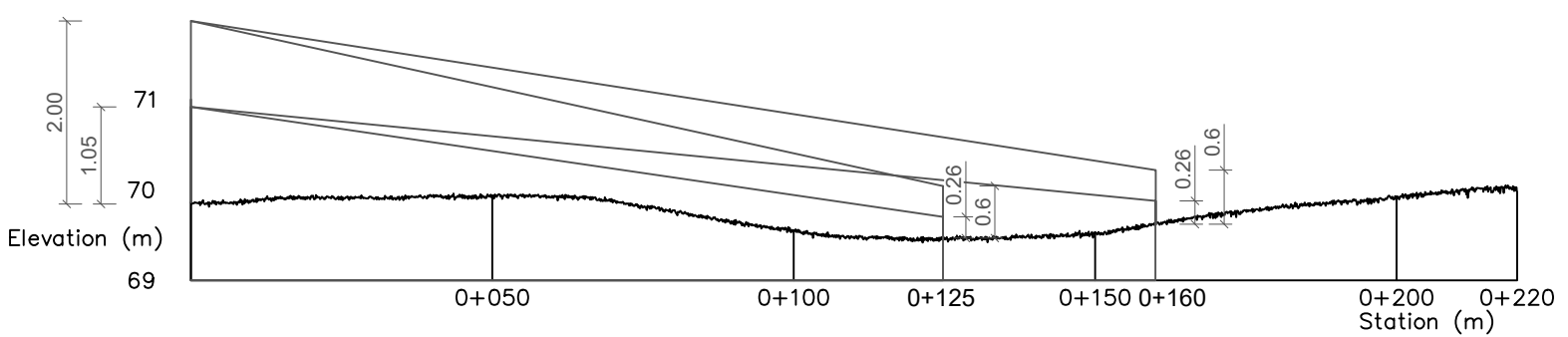


- Legend**
- Gate
 - Fence
 - Landscape Boundary
 - Site Boundary
 - Carriageway
 - Adopted Highway Boundary
 - Visibility
 - Hedge
 - Tree
 - Grass
 - Hard surface
 - Maintenance road

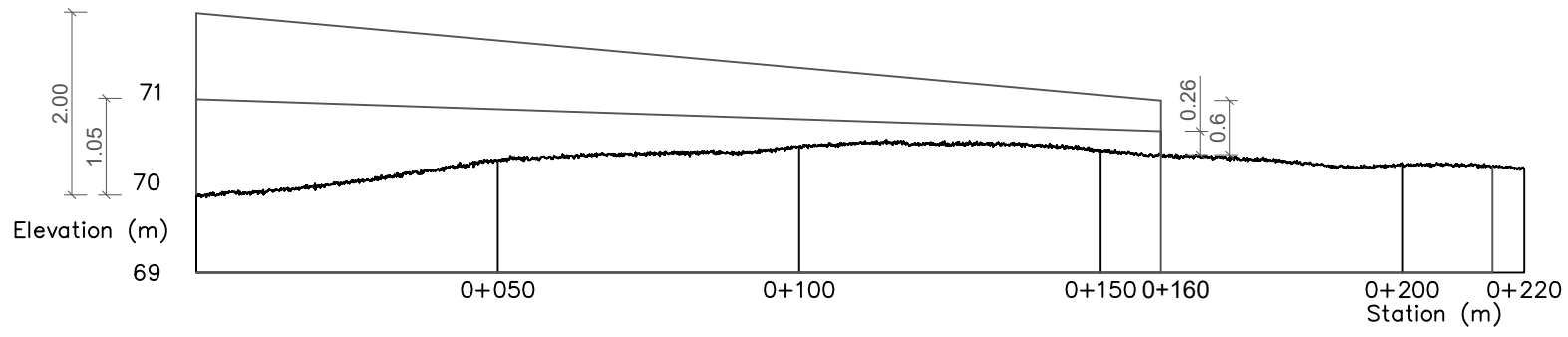
Gate Coordinates 51.803241°, -1.371593°



Vertical visibility splay to the north:



Vertical visibility splay to the south:



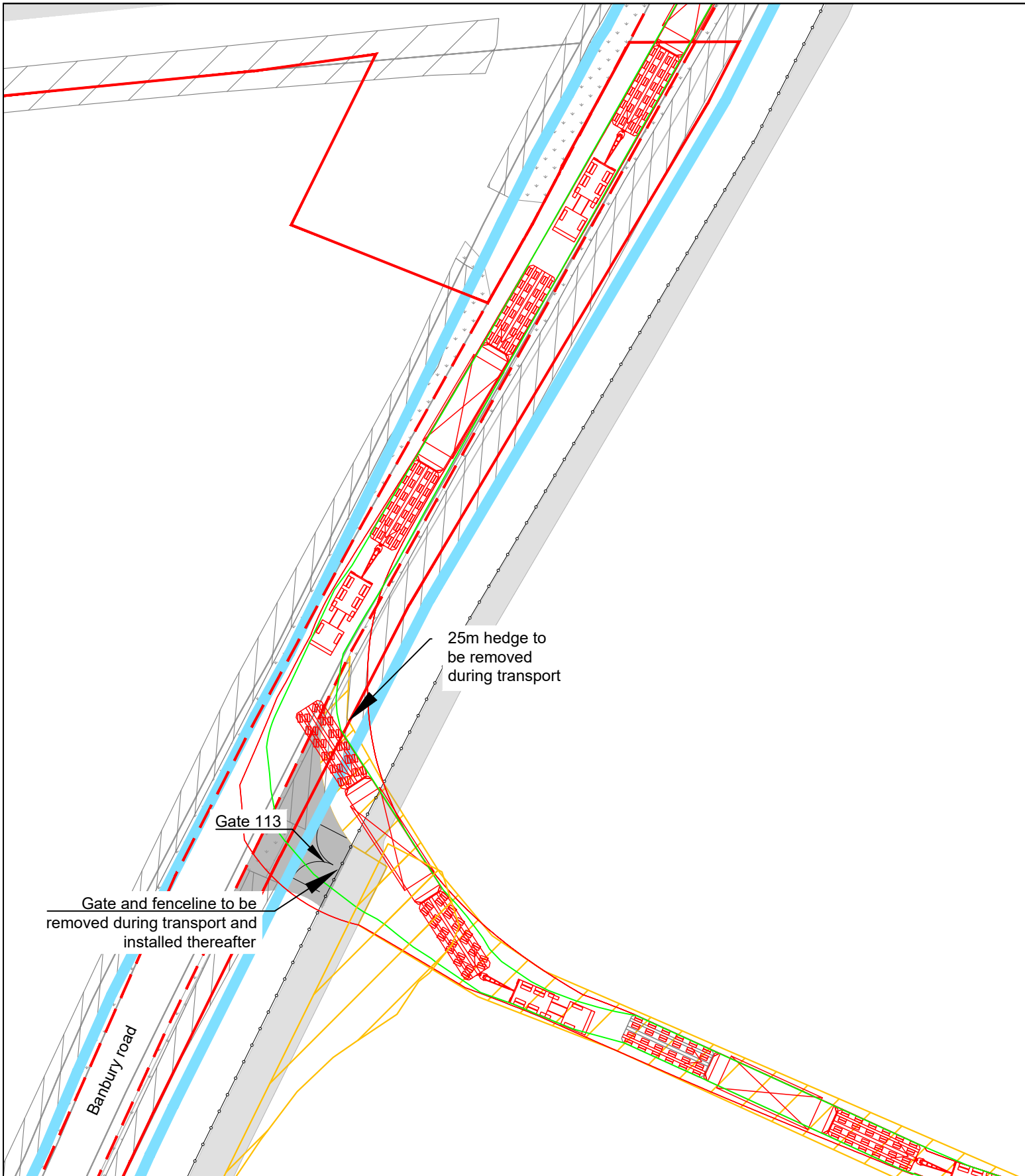
Project		Status	
Botley West Solar Farm		Final	
		Date	Name
		Edit 30.10.2024	K. Lueken
		Check 30.10.2024	H. Trabelsi
		Approval 30.10.2024	D. Archibald
		Drawing No prj-01-1027	
A	Basic	30.10.2024	KL
Id.	Changes	Date	Name

Scale: 1 : 2000

Title

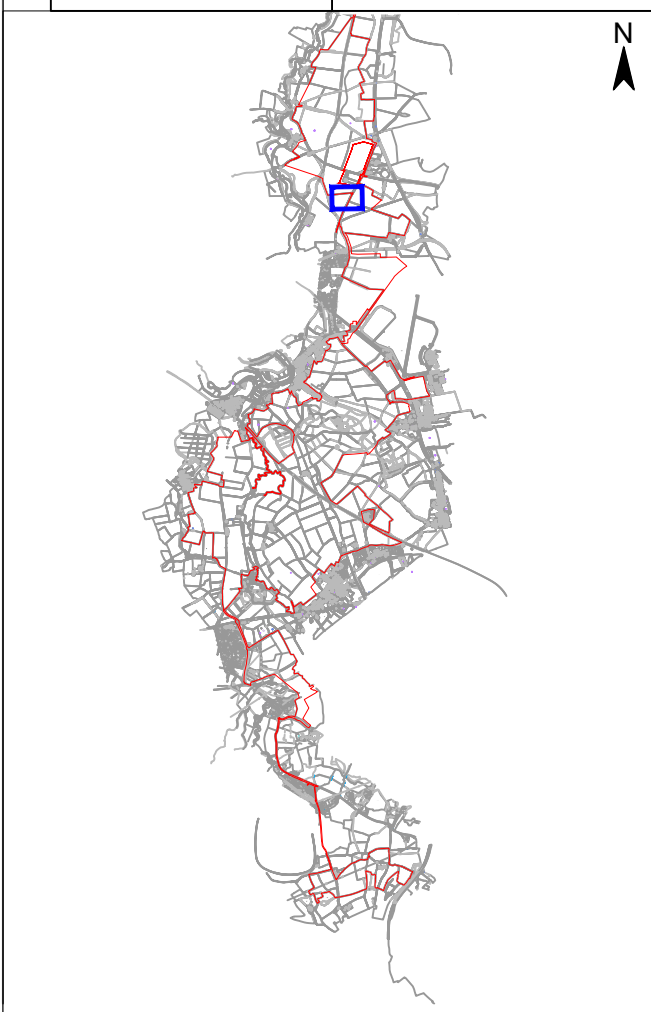
Access Drawing Botley West
Gate No. 95/96 (Gate ID: MS-G95,MS-G96)

Photovoltaic Development Partners GmbH
Kurfürstendamm 52
10707 Berlin, Germany



Legend	
Gate	
Fence	
Landscape Boundary	
Site Boundary	
Carriageway	
Adopted Highway Boundary	
Hedge	
Tree	
Grass	
Temporary hard surface	
Maintenance road	
Hard surface	
Overall swept path trailer	
Overall swept path axles	

Gate Coordinates	51.860179°, -1.336123°
Vehicle	Modular Drawbar 6 Beam 6




Modular Drawbar 6 Beam 6 :

Project		Status	
Botley West Solar Farm		Final	
		Date	Name
		Edit	30.10.2024 K. Lueken
		Check	30.10.2024 H. Trabelsi
		Approval	30.10.2024 D. Archibald
		Drawing No prj-01-1034	
A	Basic	30.10.2024	KL
Id.	Changes	Date	Name

Scale: 1 : 500

Title

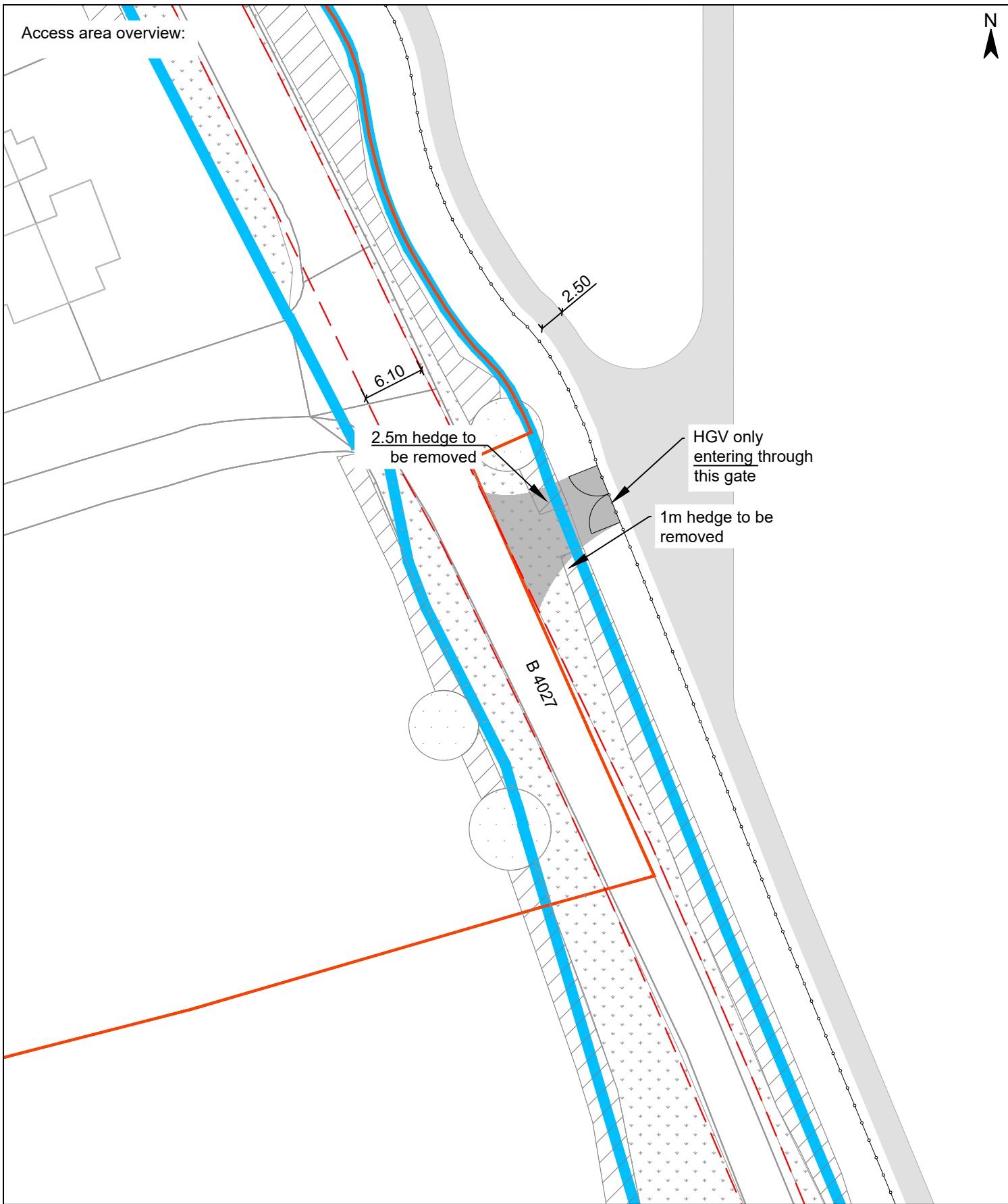
Access Drawing Botley West
Gate No. 113 (Gate ID: MS-G113)



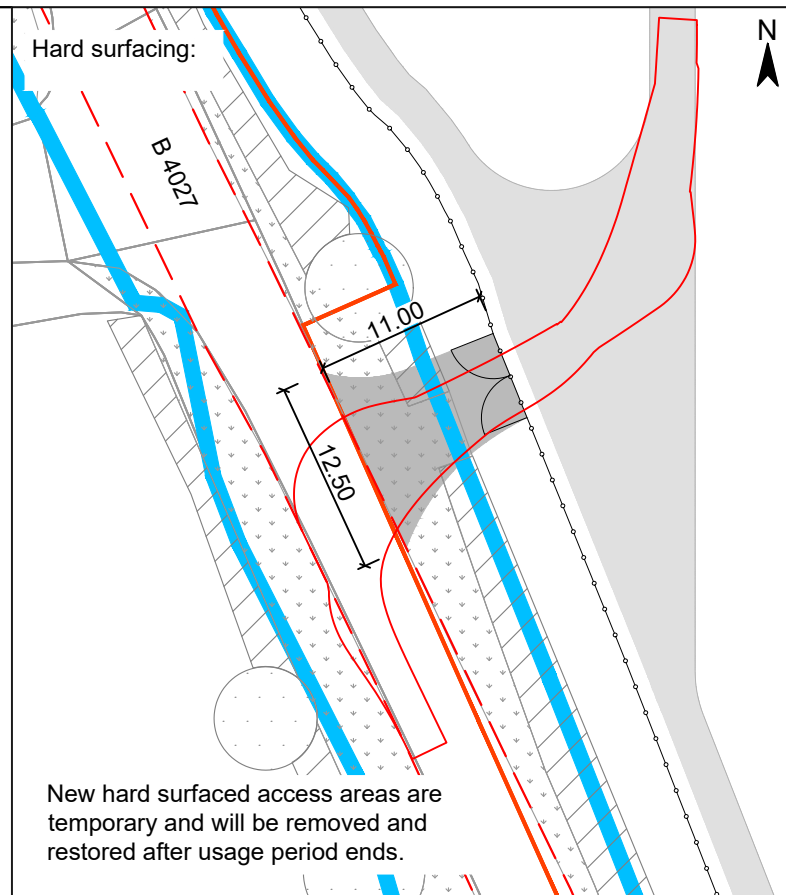
Photovoltaic Development Partners GmbH
Kurfürstendamm 52
10707 Berlin, Germany

The specialist is responsible for the drawing for the format printing 1673

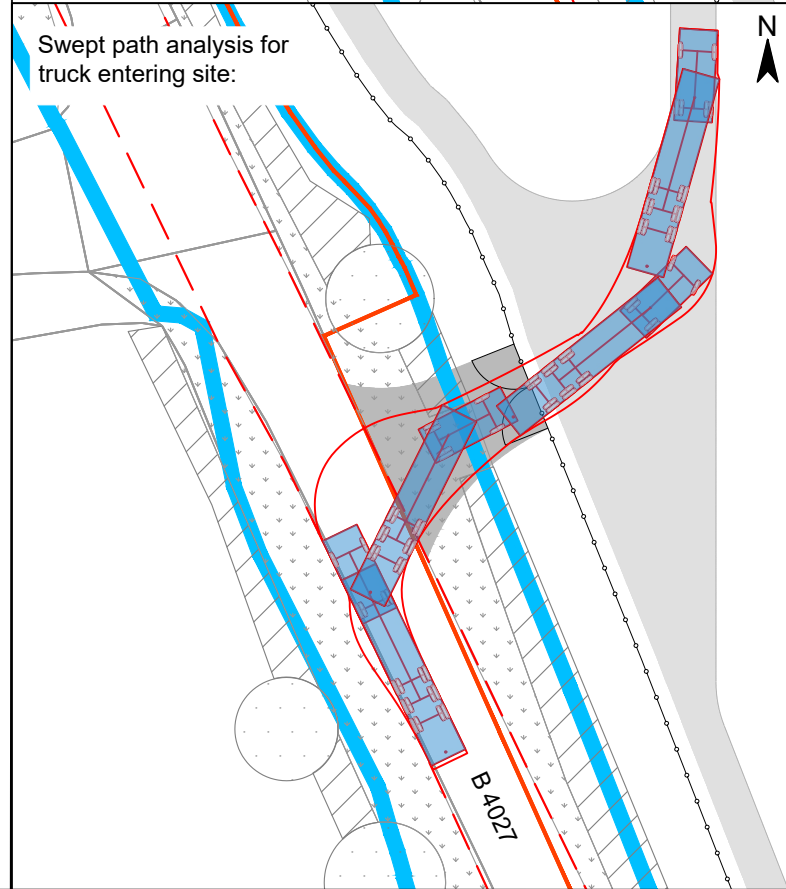
Access area overview:



Hard surfacing:



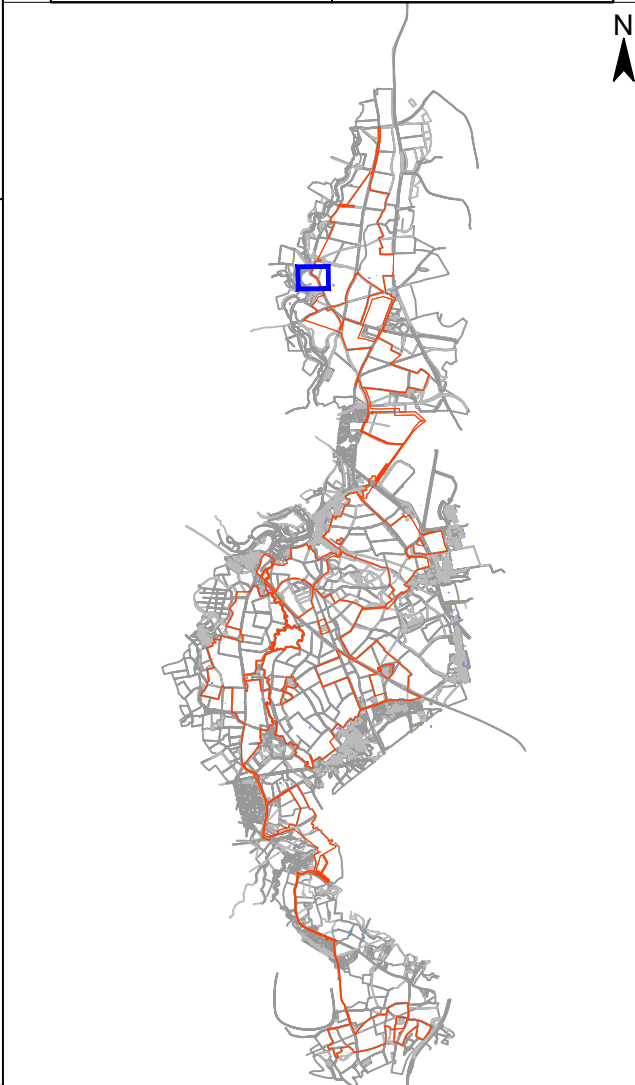
Swept path analysis for truck entering site:



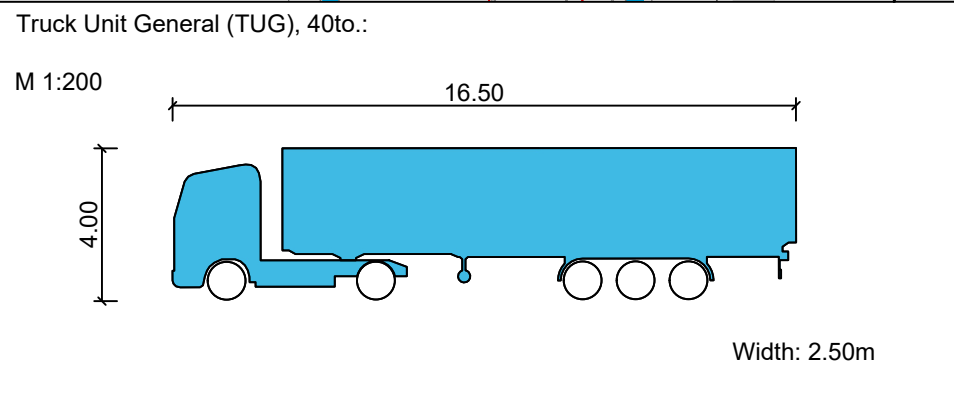
Legend

- Gate
- Fence
- Landscape Boundary
- Site Boundary
- Carriageway
- Adopted Highway Boundary
- Hedge
- Tree
- Grass
- Hard surface
- Maintenance road

Gate Coordinates	51.870212°, -1.348615°
Vehicle	TUG 40to



© Project Crown copyright. All rights reserved. 2024 License number 100031673



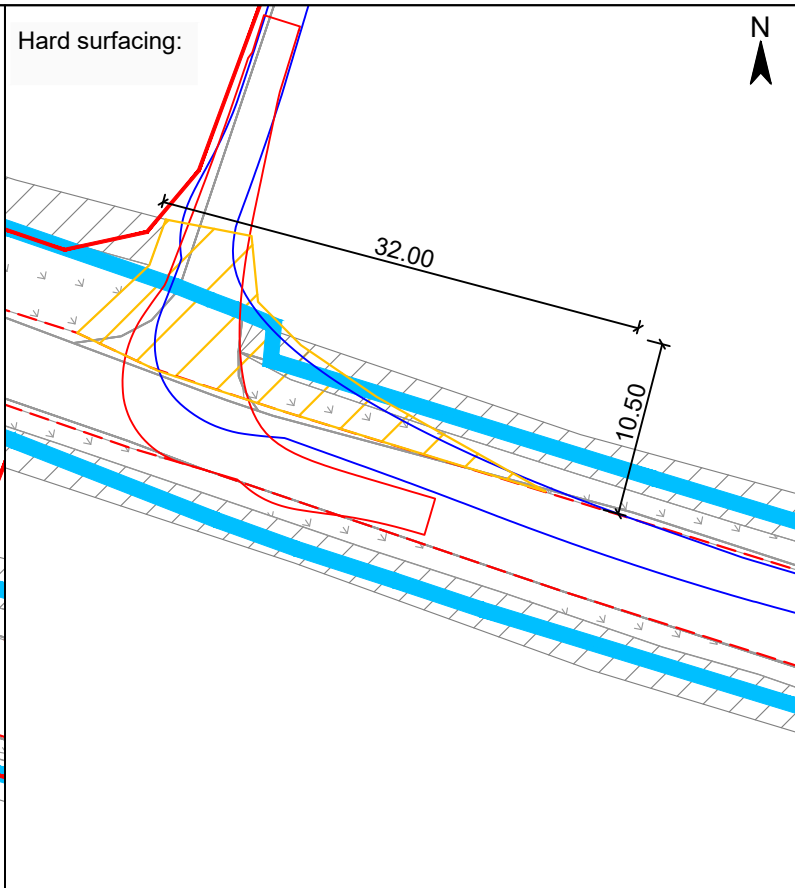
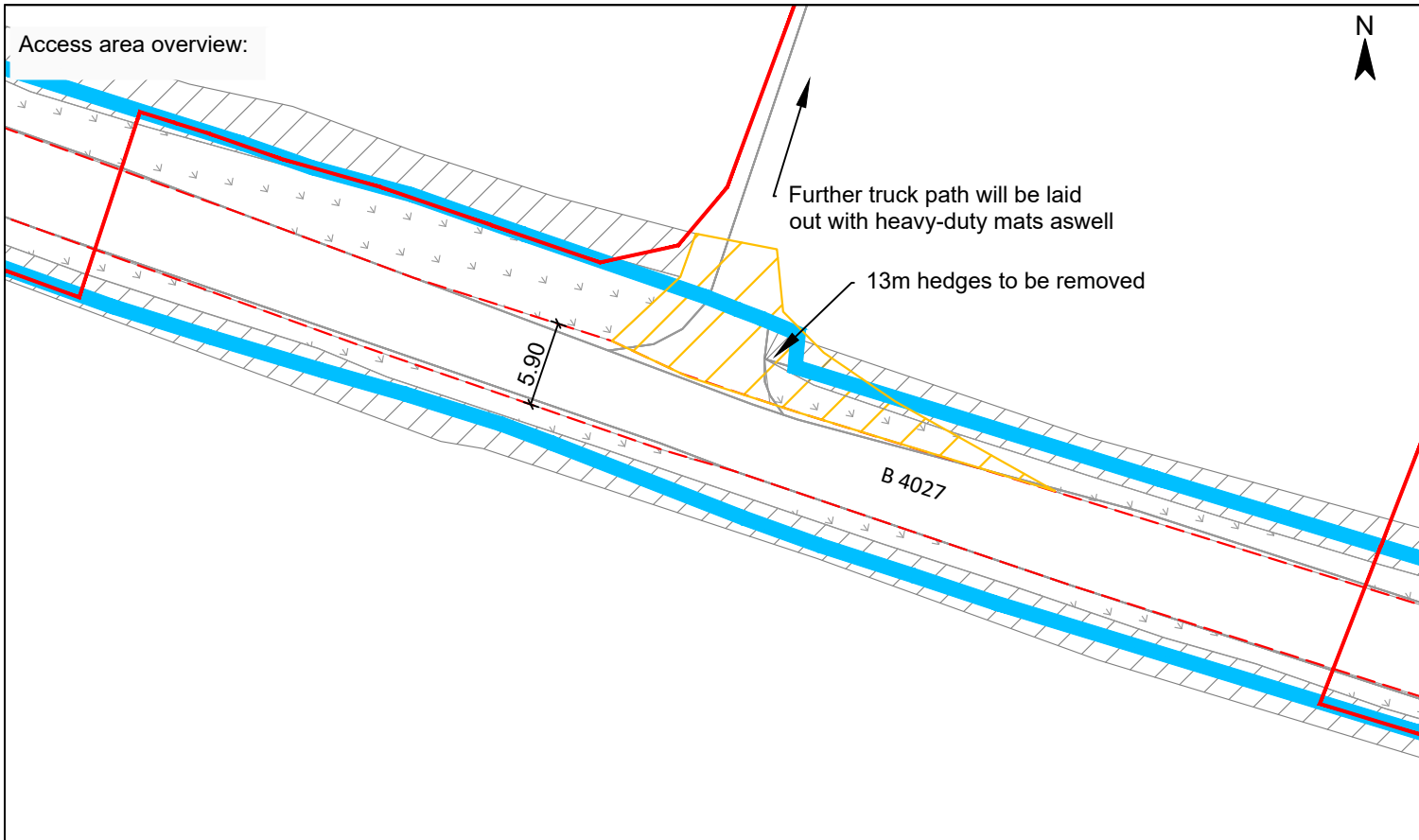
Project		Status	
Botley West Solar Farm		Final	
		Date	Name
		Edit	30.10.2024 K. Lueken
		Check	30.10.2024 H. Trabelsi
		Approval	30.10.2024 D. Archibald
		Drawing No	prj-01-1040
A	Basic	30.10.2024	KL
Id.	Changes	Date	Name

Scale: 1:500

Title

Access Drawing Botley West
Gate No. 134 (Gate ID: MN-G134)

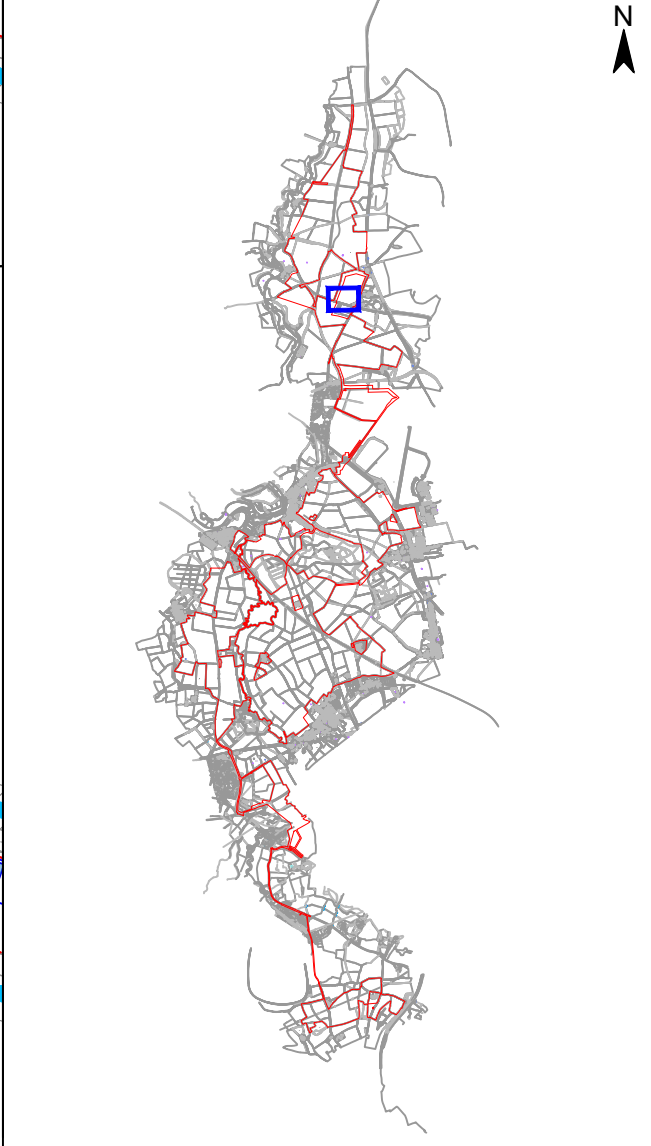
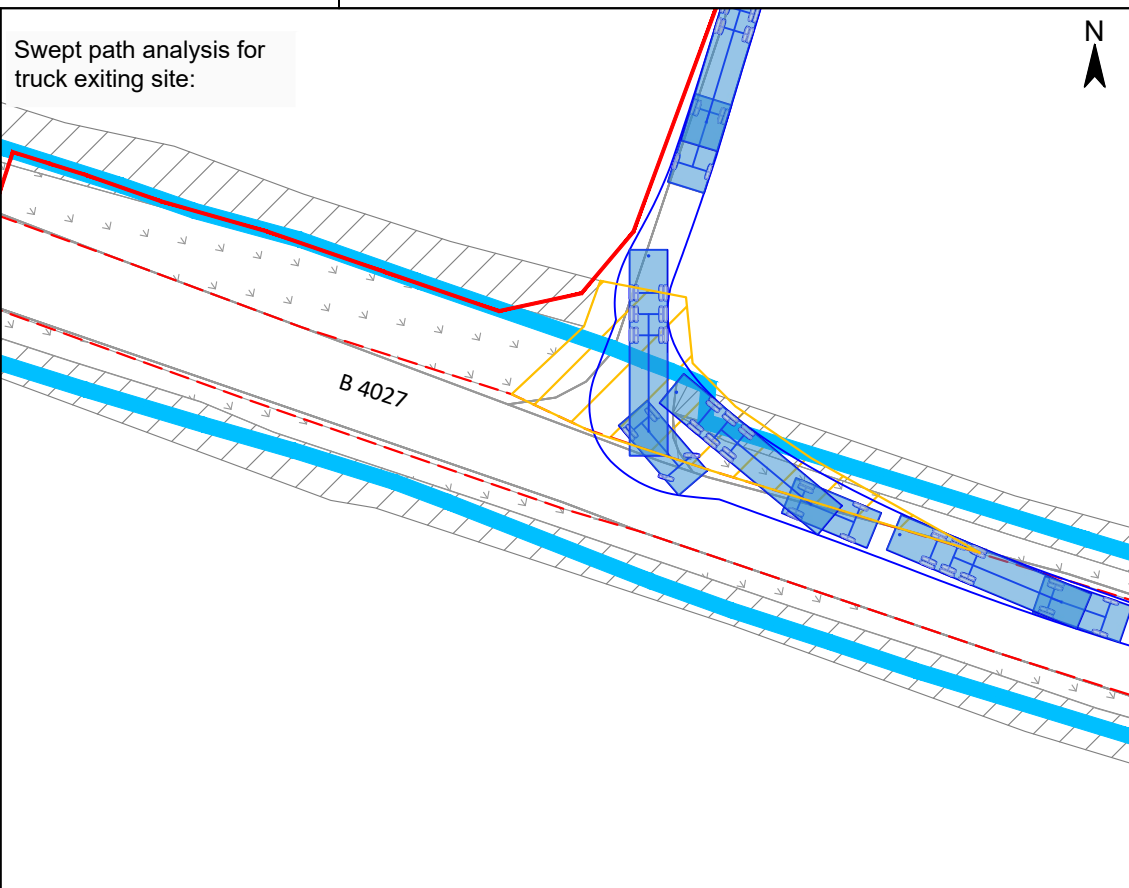
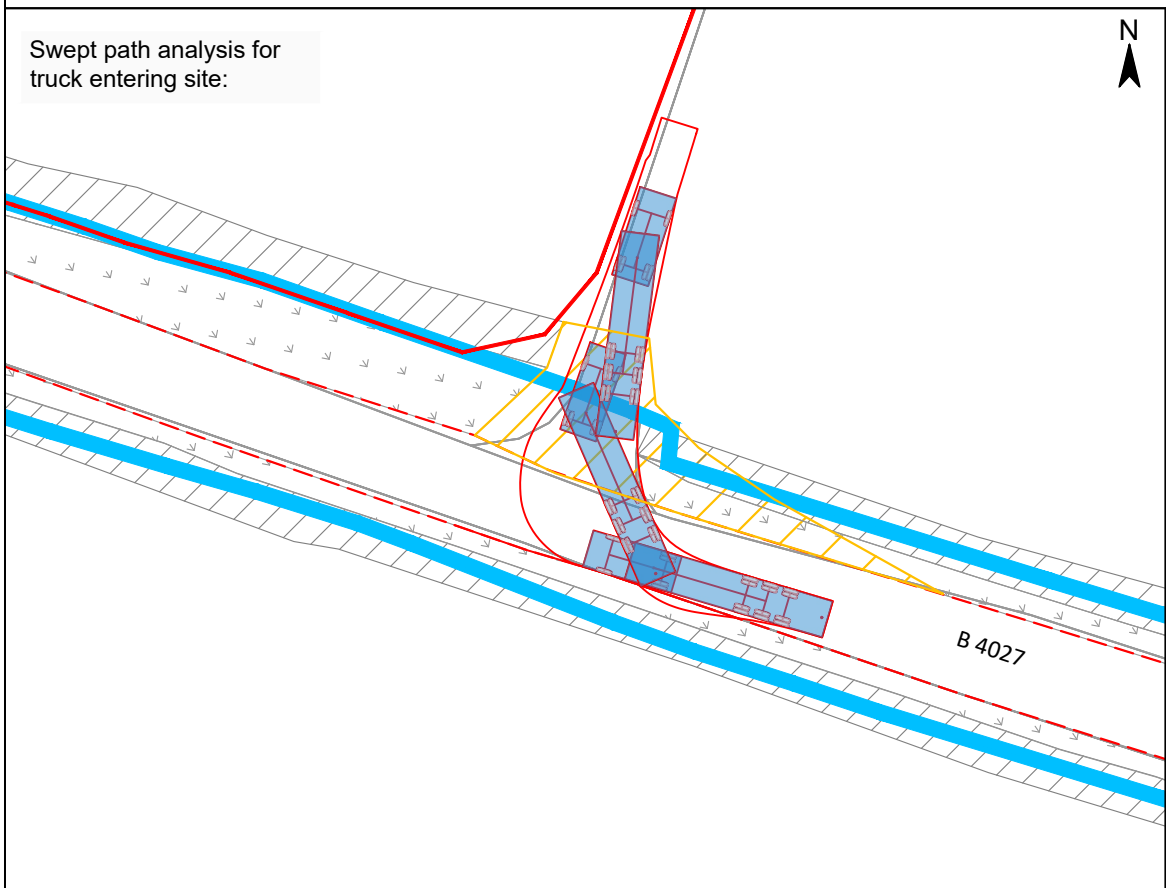
Photovoltaic Development Partners GmbH
Kurfürstendamm 52
10707 Berlin, Germany



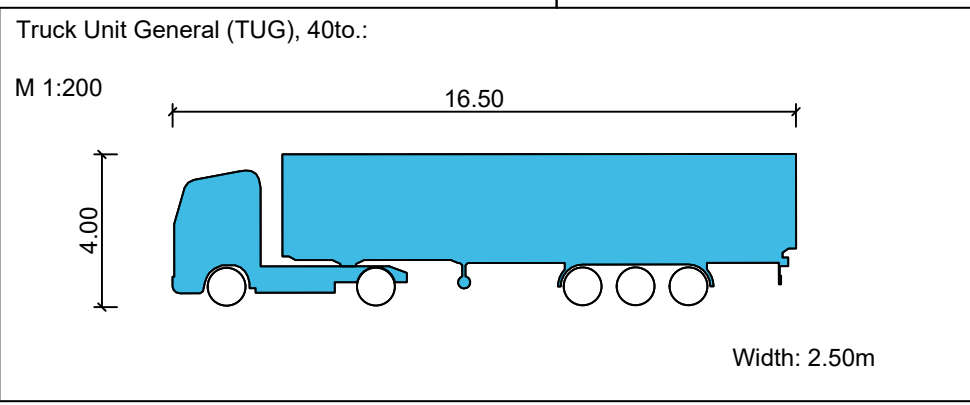
Legend

- Landscape Boundary
- Site Boundary
- Carriageway
- Adopted Highway Boundary
- Hedge
- Tree
- Grass
- Temporary hard surface
- Maintenance road

Gate Coordinates	51.864977°, -1.338657°
Vehicle	TUG 40to



© Project Crown copyright. All rights reserved. 2024 License number 100031673



Project		Status	
Botley West Solar Farm		Final	
		Date	Name
		Edit	30.10.2024 K. Lueken
		Check	30.10.2024 H. Trabelsi
		Approval	30.10.2024 D. Archibald
		Drawing No	prj-01-1004
A	Basic	30.10.2024	KL
Id.	Changes	Date	Name

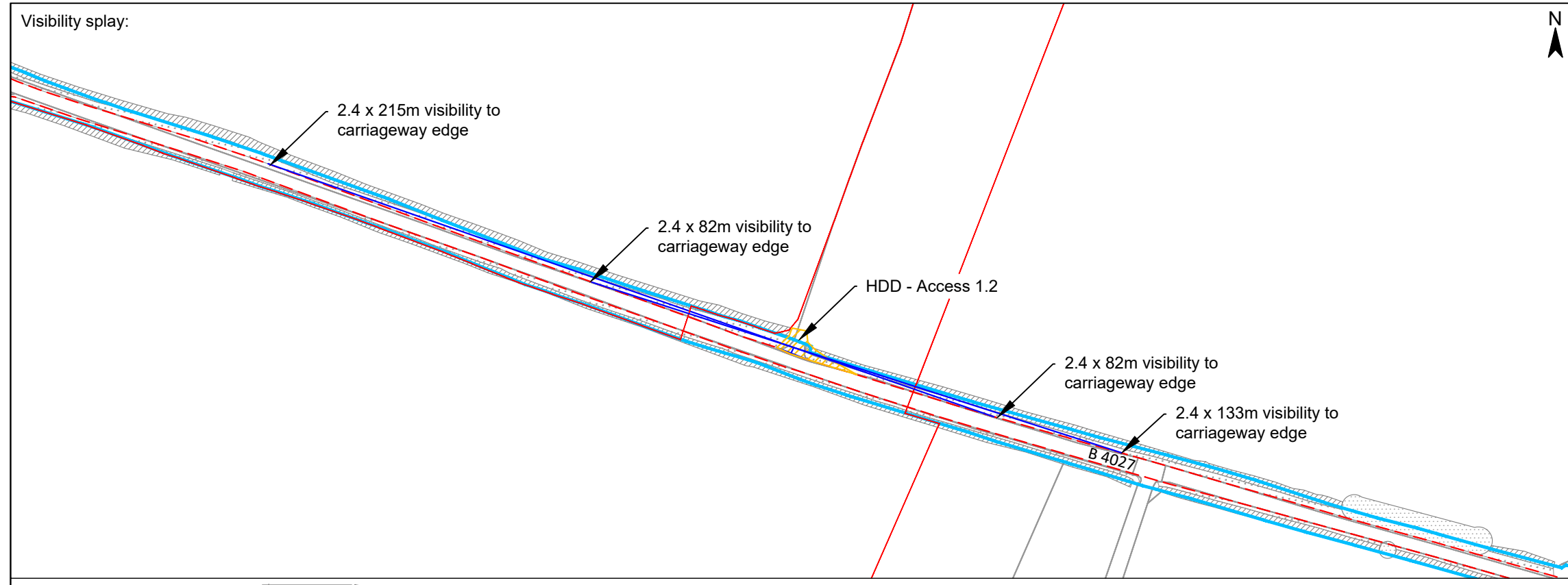
Scale: 1 : 500

Title

Access Drawing Botley West
HDD Access 1.2

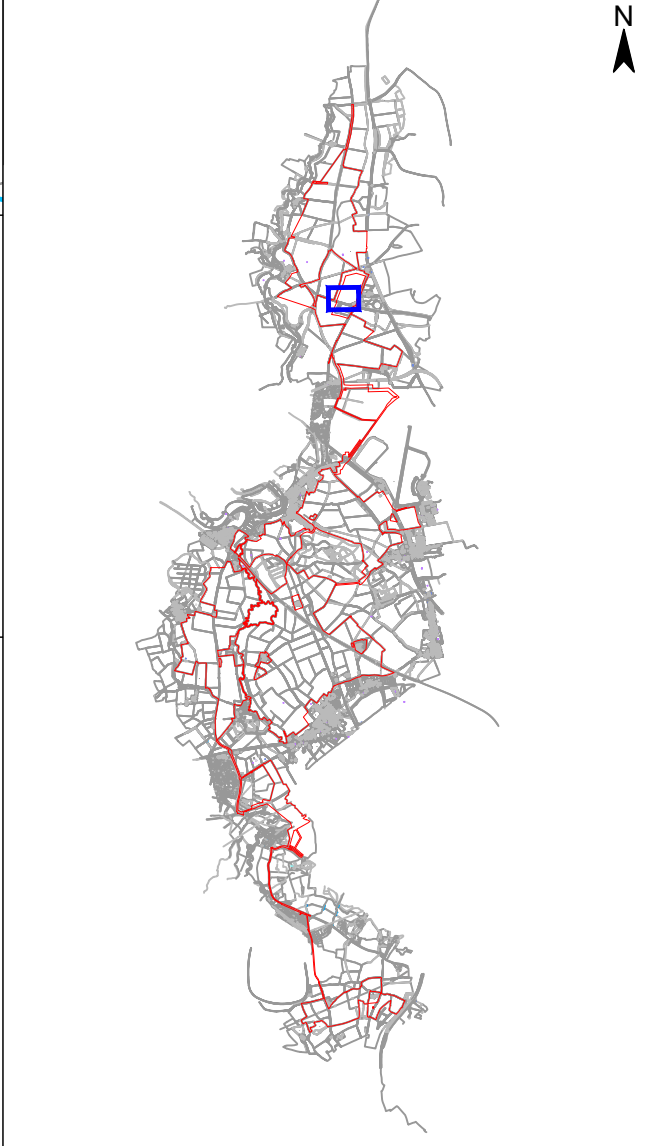
Photovoltaic Development Partners GmbH
Kurfürstendamm 52
10707 Berlin, Germany

Visibility splay:

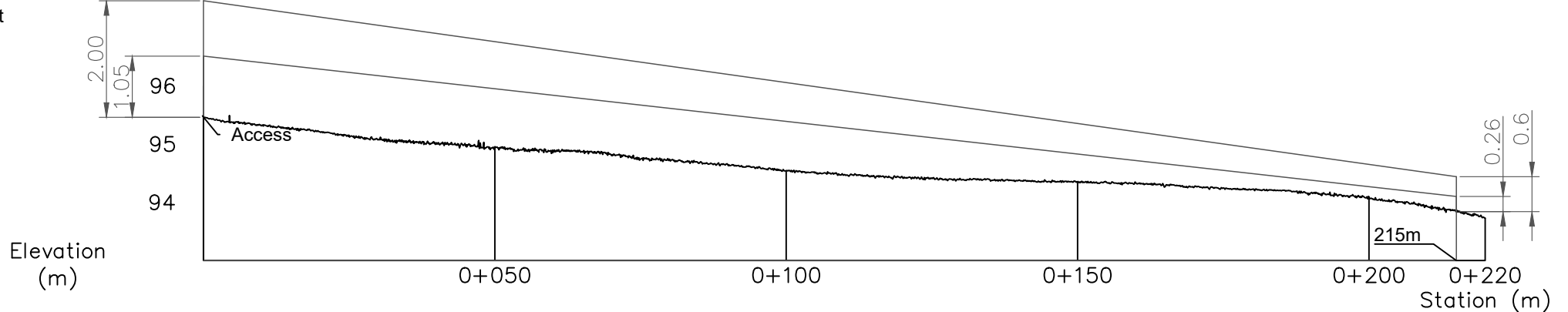


Legend	
Landscape Boundary	
Site Boundary	
Carriageway	
Adopted Highway Boundary	
Visibility	
Hedge	
Tree	
Grass	
Maintenance road	

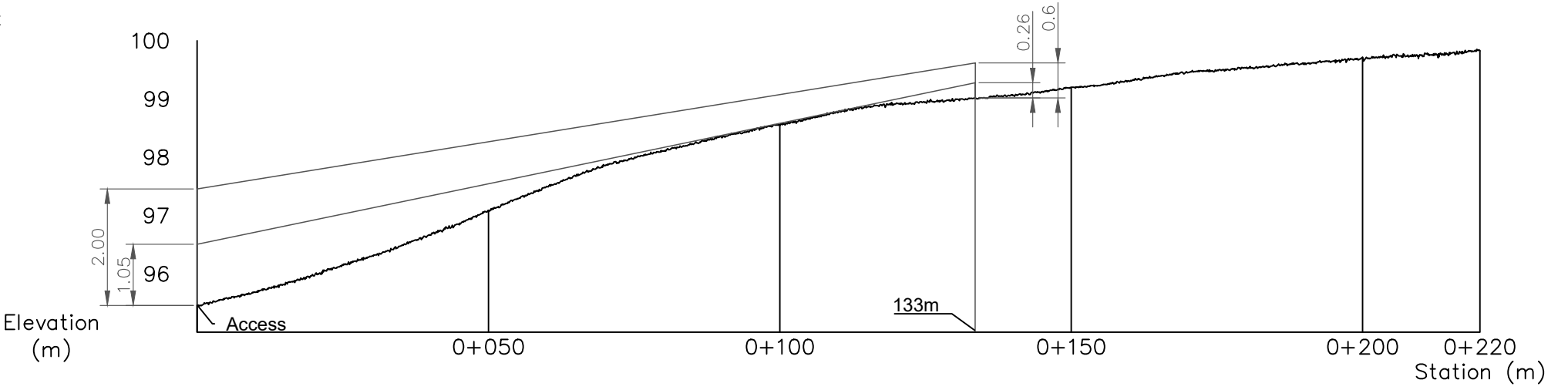
Gate Coordinates	51.864977°, -1.338657°
------------------	------------------------



Vertical visibility west of access:



Vertical visibility east of access:




© Project Crown copyright. All rights reserved. 2024 License number 100031673

Project		Status	
Botley West Solar Farm		Final	
		Date	Name
		Edit	30.10.2024 K. Lueken
		Check	30.10.2024 H. Trabelsi
		Approval	30.10.2024 D. Archibald
		Drawing No	prj-01-1004
A	Basic	30.10.2024	KL
Id.	Changes	Date	Name

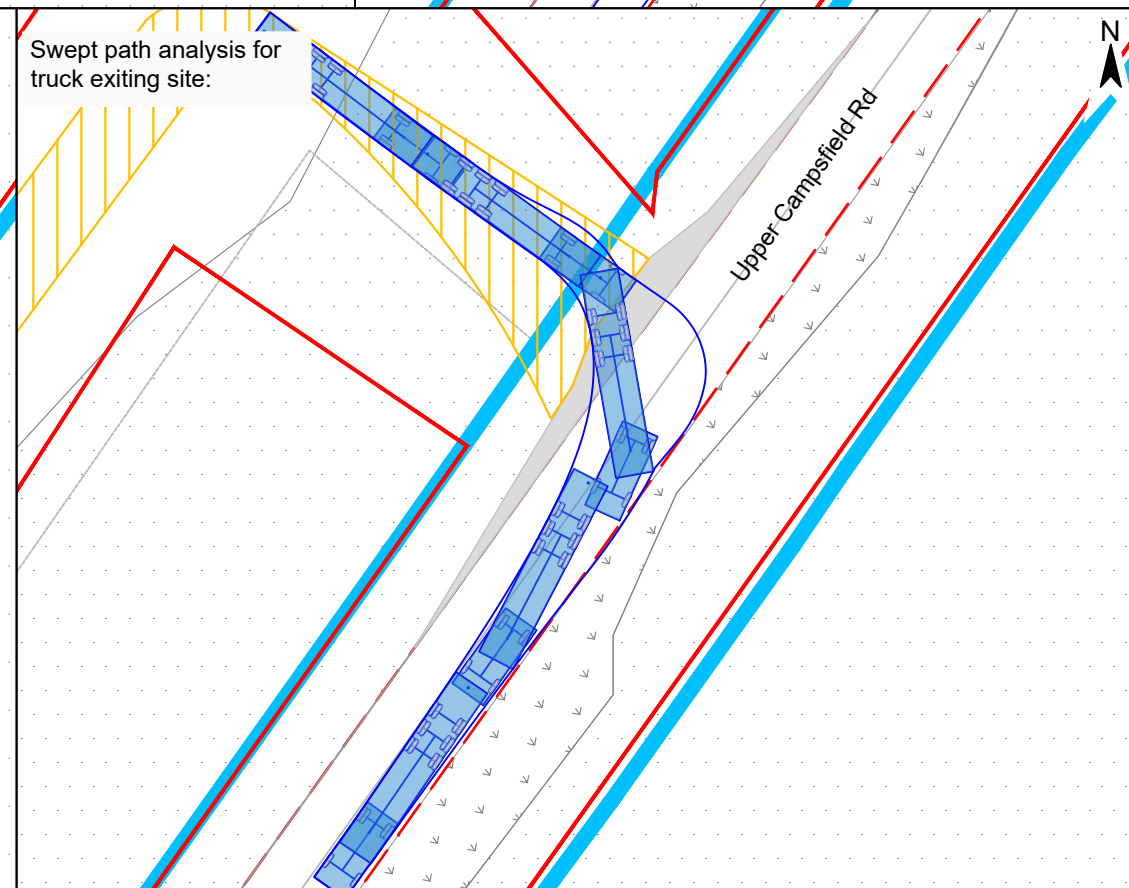
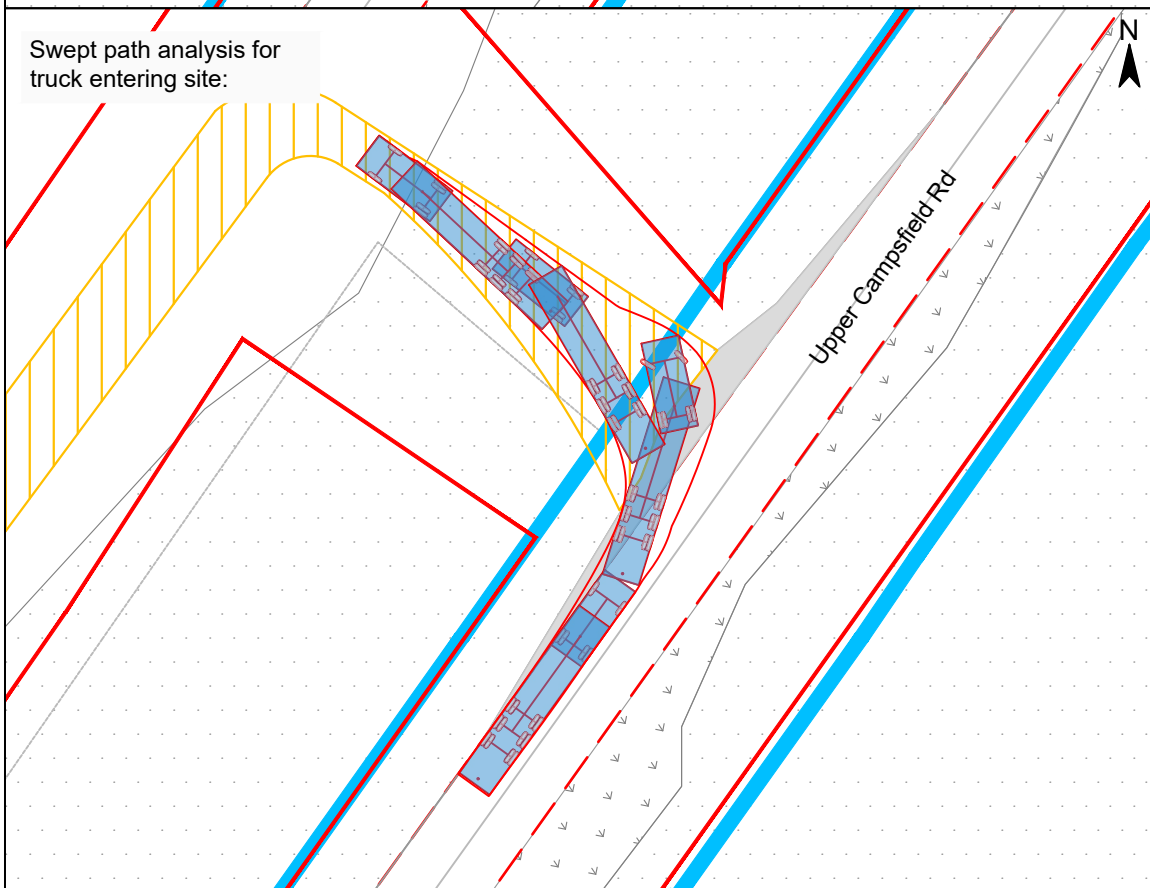
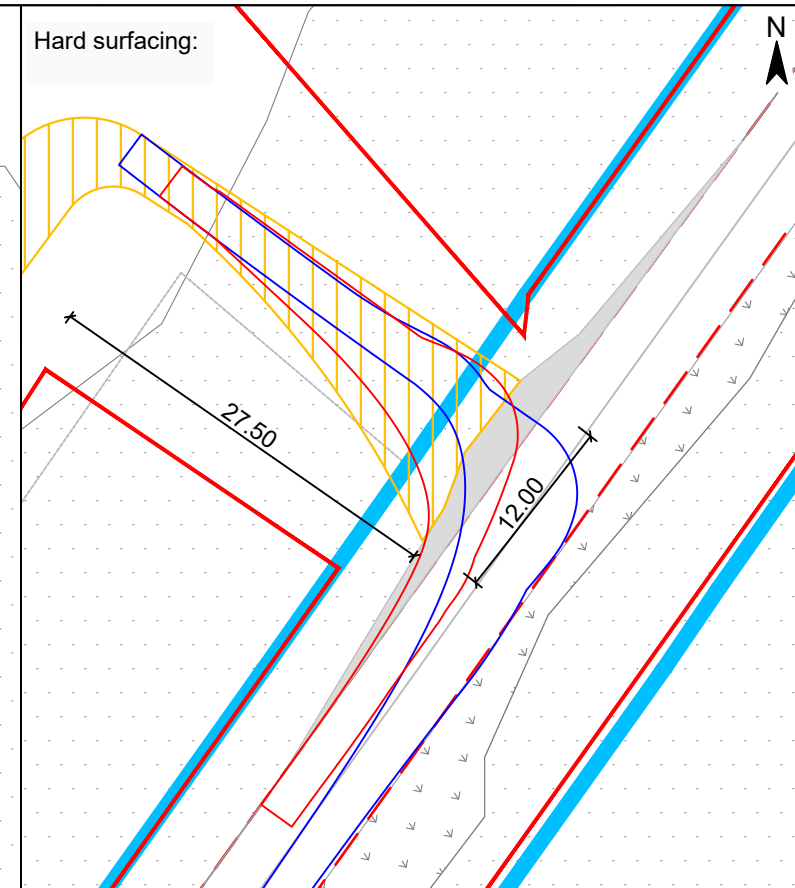
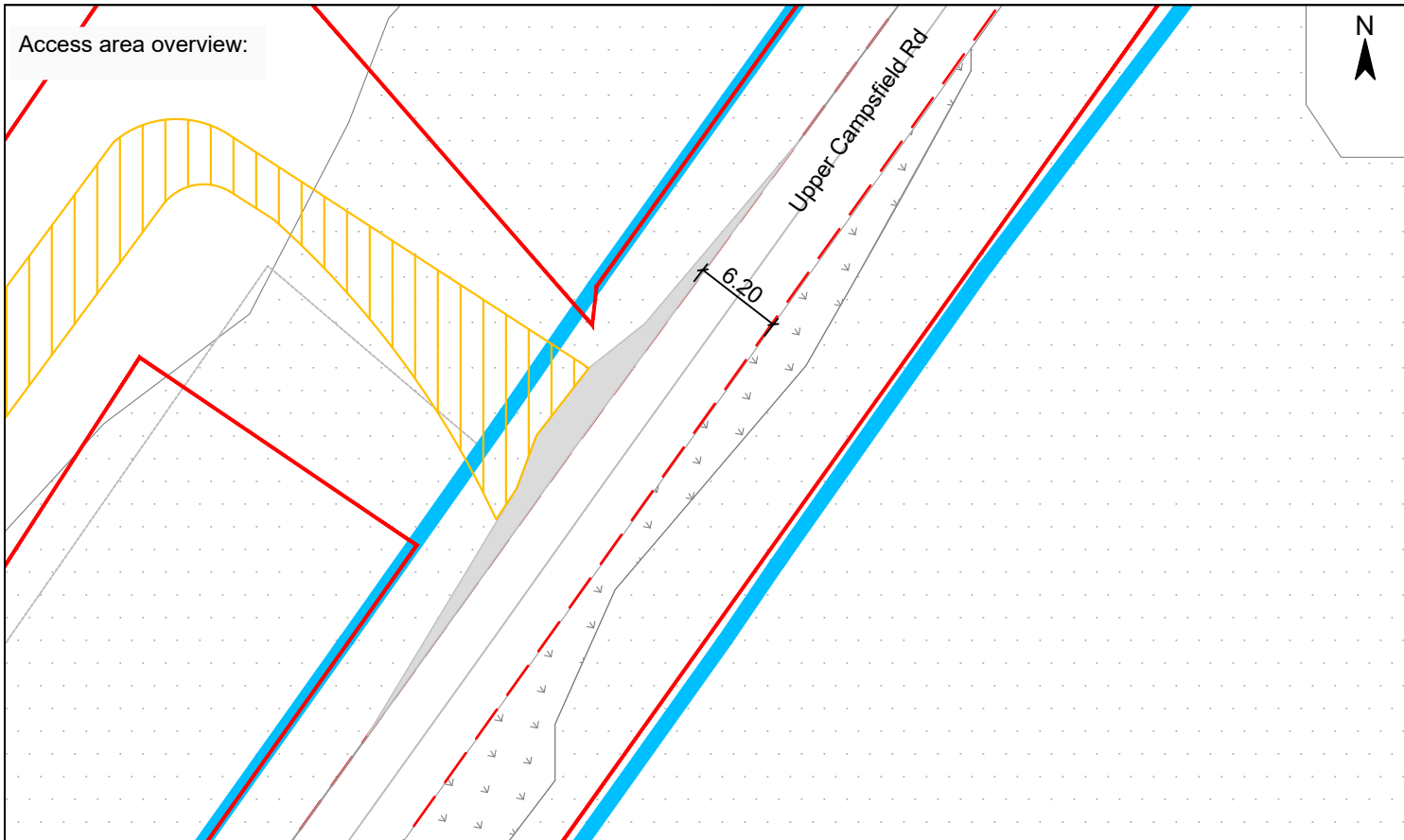
Scale: 1 : 2000

Title

Access Drawing Botley West
HDD Access 1.2



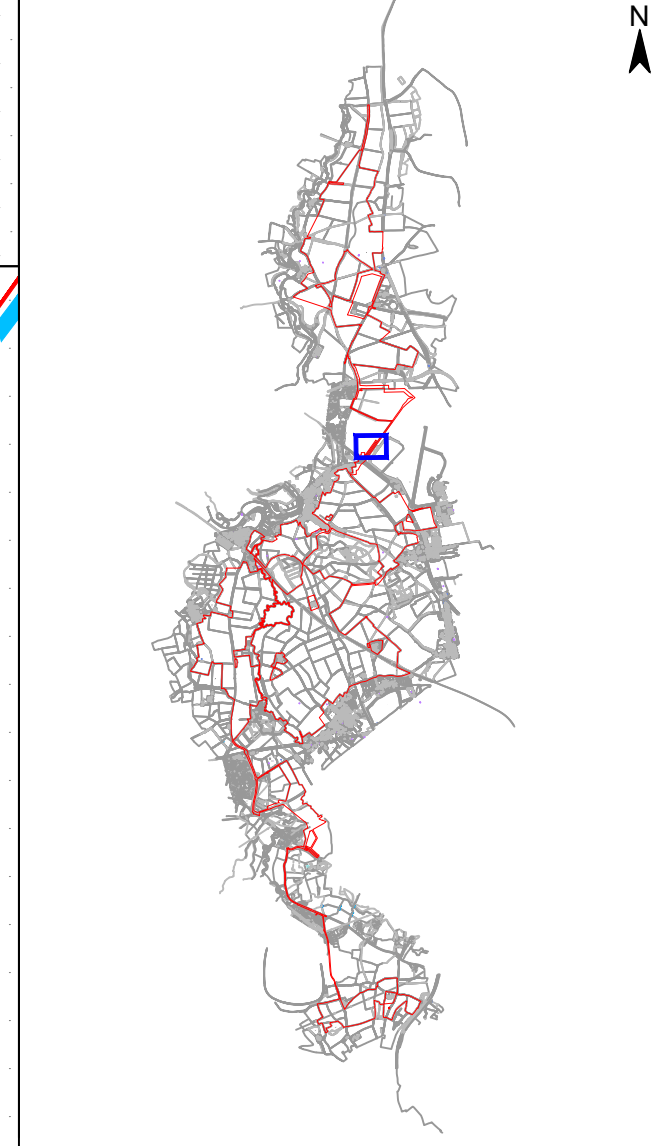
Photovoltaic Development Partners GmbH
Kurfürstendamm 52
10707 Berlin, Germany



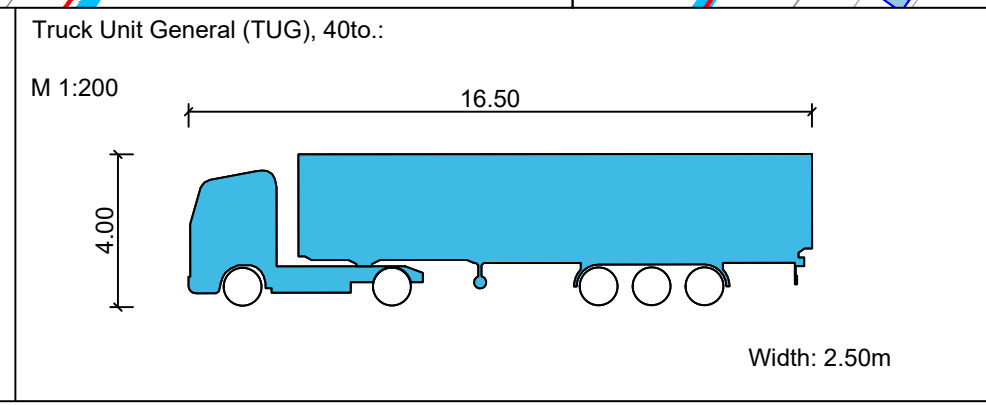
Legend

- Landscape Boundary
- Site Boundary
- Carriageway
- Adopted Highway Boundary
- Hedge
- Tree
- Grass
- Existing hard surface
- Temporary hard surface

Gate Coordinates	51.840807°, -1.331579°
Vehicle	TUG 40to



© Project Crown copyright. All rights reserved. 2024 License number 100031673



Project		Status	
Botley West Solar Farm		Final	
		Date	Name
		Edit	30.10.2024 K. Lueken
		Check	30.10.2024 H. Trabelsi
		Approval	30.10.2024 D. Archibald
		Drawing No	prj-01-1024
A	Basic	30.10.2024	KL
Id.	Changes	Date	Name

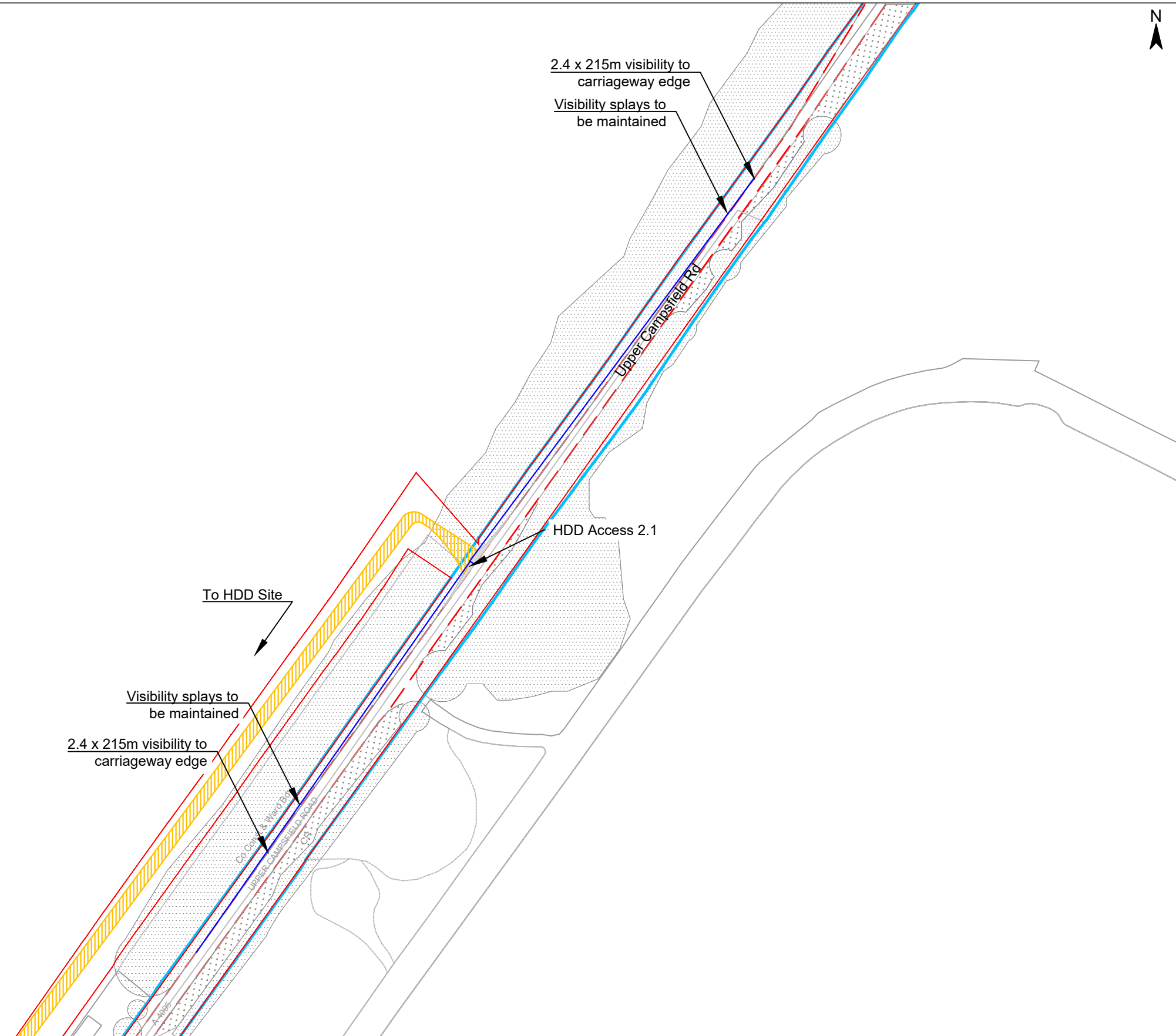
Scale: 1 : 500

Title

Access Drawing Botley West
HDD Access 2.1

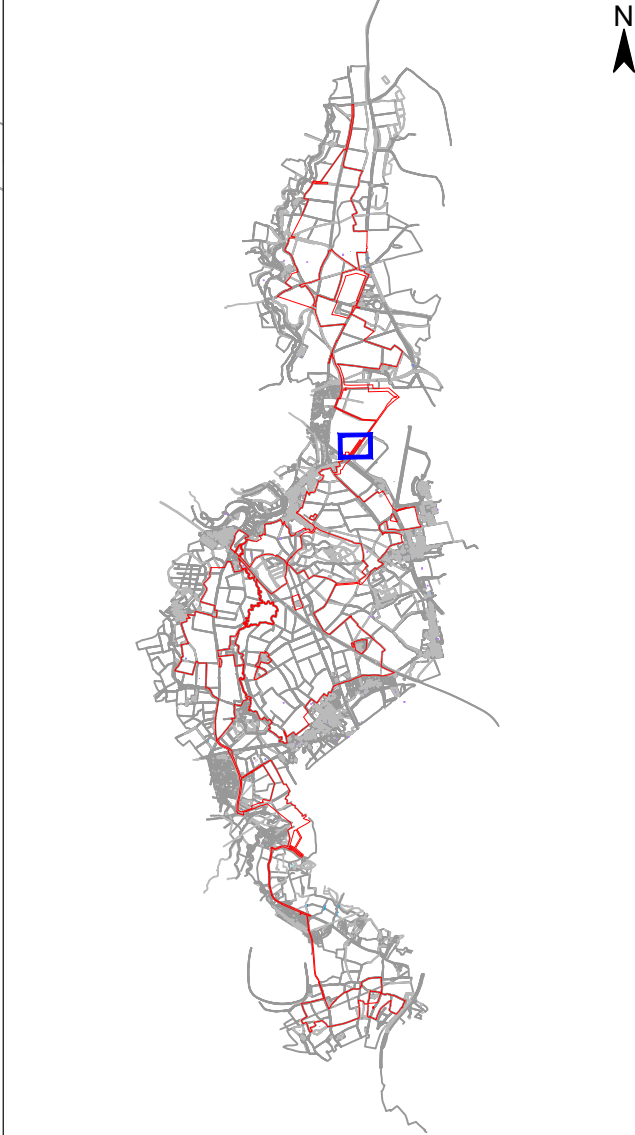
Photovoltaic Development Partners GmbH
Kurfürstendamm 52
10707 Berlin, Germany

Visibility splay:



Legend	
Landscape Boundary	
Site Boundary	
Carriageway	
Adopted Highway Boundary	
Visibility	
Hedge	
Tree	
Grass	
Existing hard surface	
Temporary hard surface	

Gate Coordinates	51.840807°, -1.331579°
------------------	------------------------




© Project Crown copyright. All rights reserved. 2024 License number 100031673

Project		Status	
Botley West Solar Farm		Final	
		Date	Name
		Edit	30.10.2024 K. Lueken
		Check	30.10.2024 H. Trabelsi
		Approval	30.10.2024 D. Archibald
		Drawing No	prj-01-1024
A	Basic	30.10.2024	KL
Id.	Changes	Date	Name

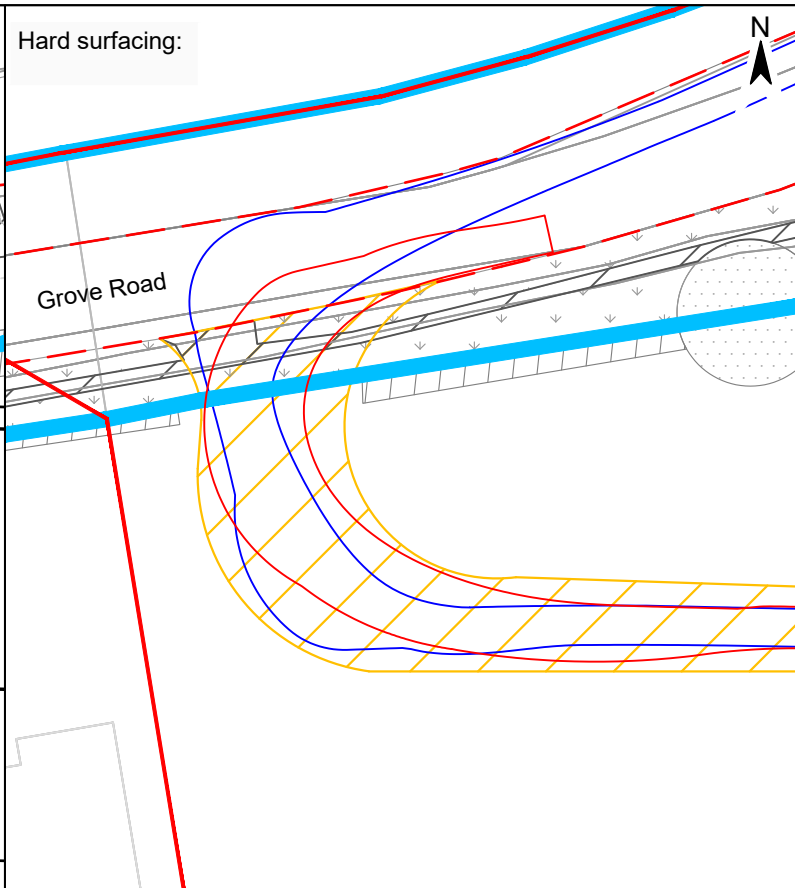
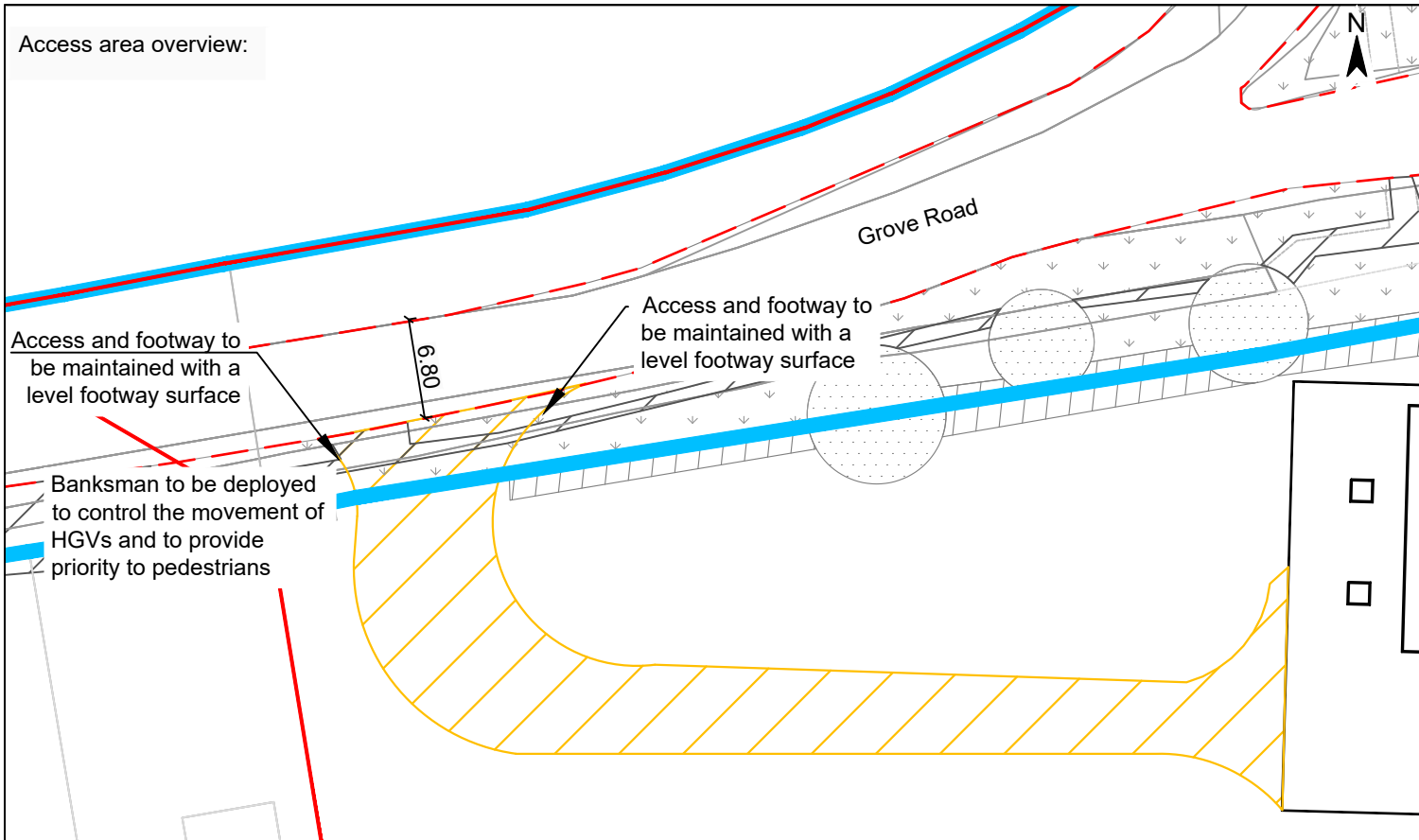
Scale: 1 : 2000

Title

Access Drawing Botley West
HDD Access 2.1



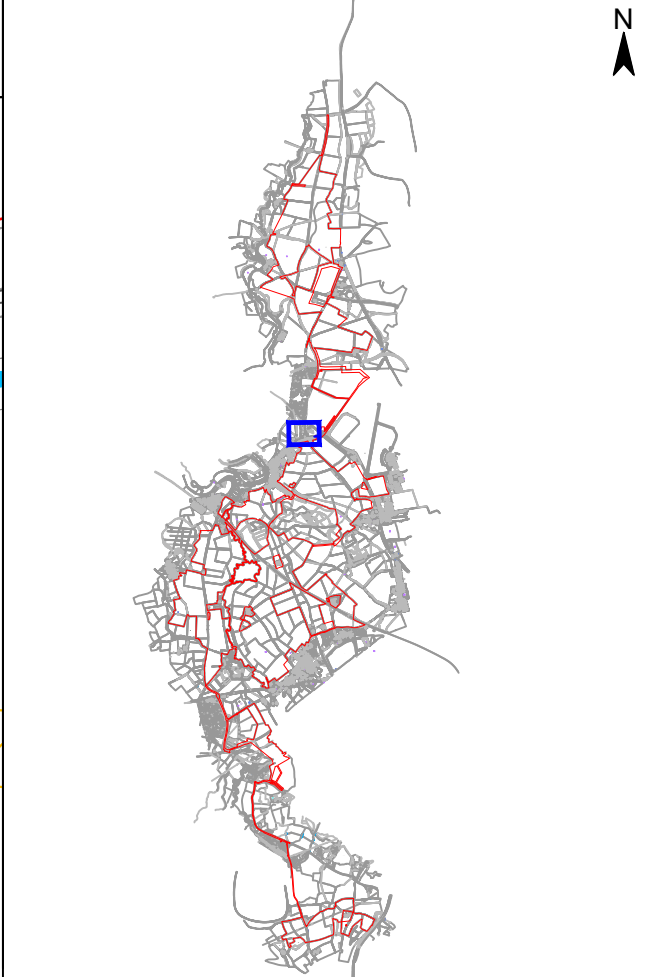
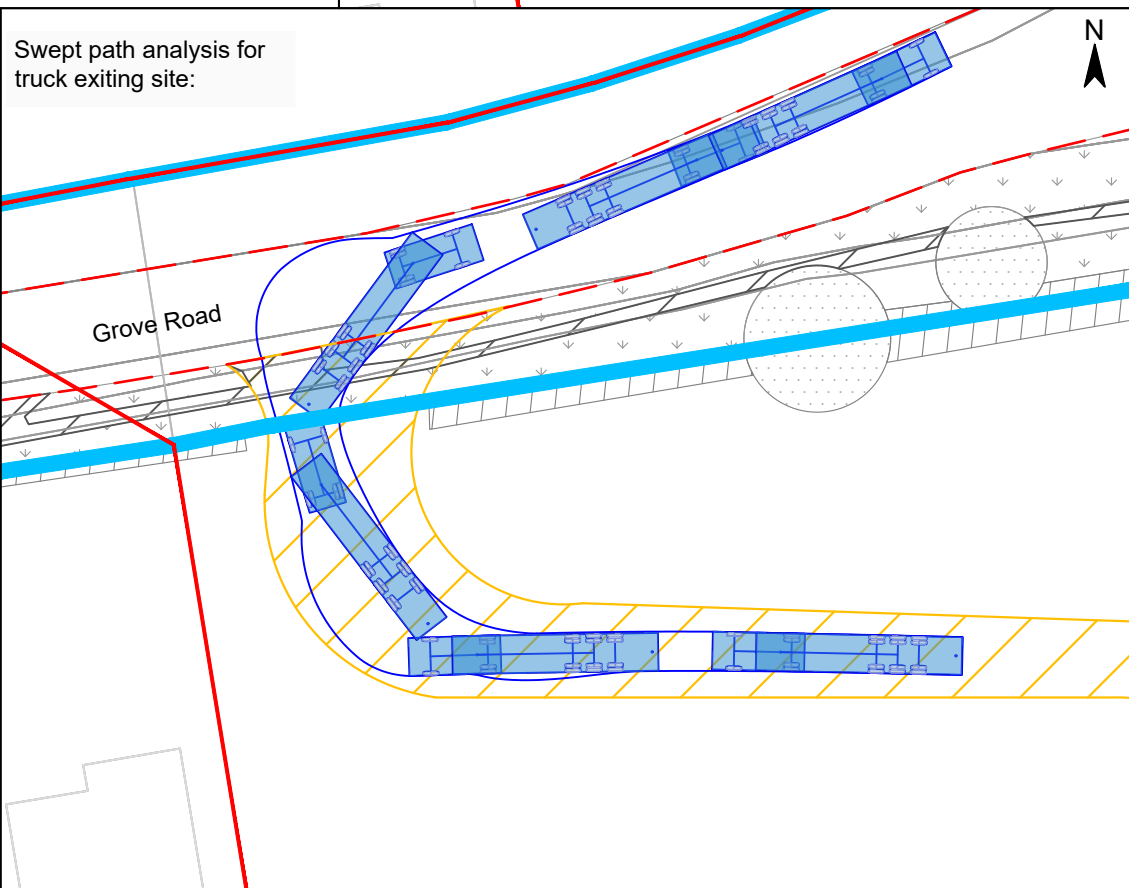
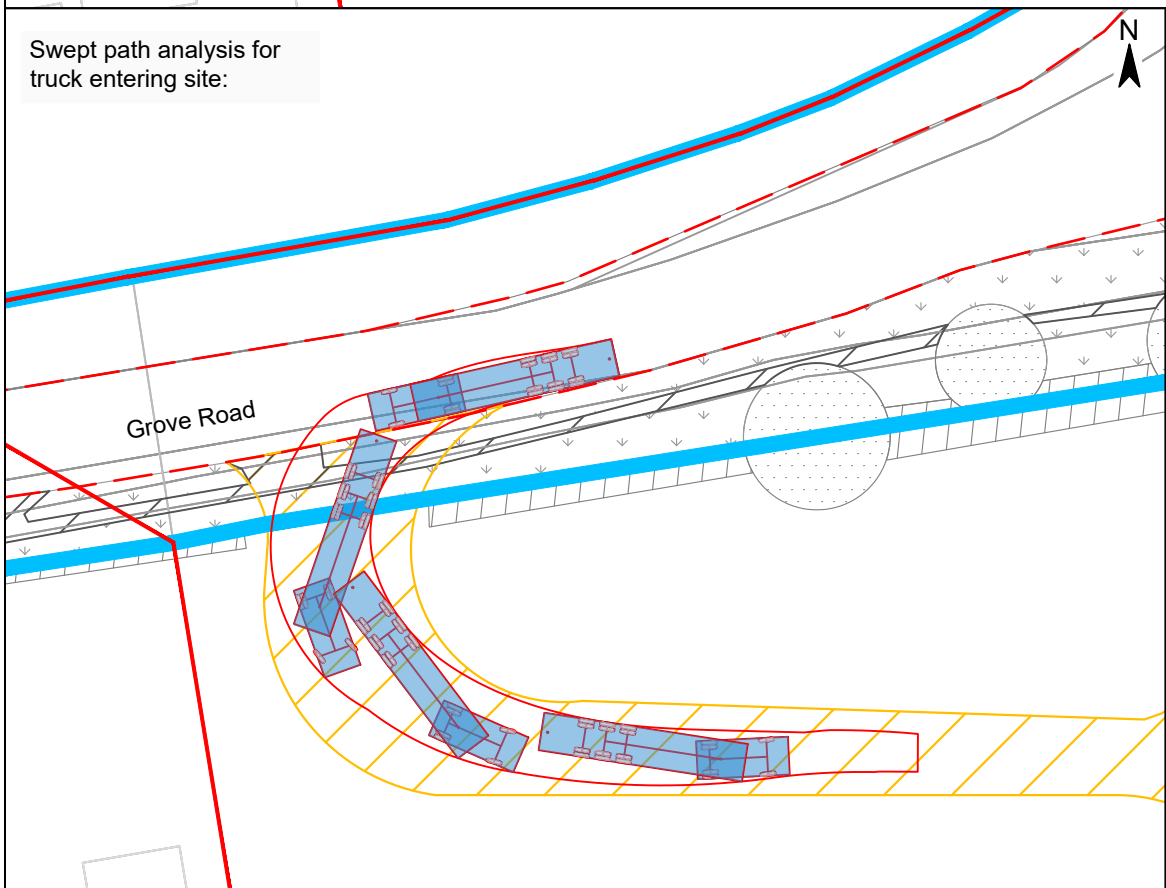
Photovoltaic Development Partners GmbH
Kurfürstendamm 52
10707 Berlin, Germany



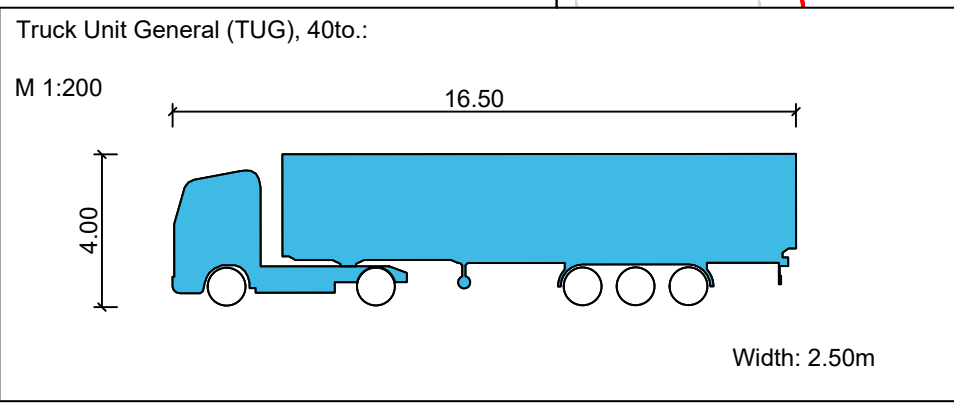
Legend

- Landscape Boundary
- Site Boundary
- Carriageway
- Adopted Highway Boundary
- Hedge
- Tree
- Grass
- Temporary hard surface
- HDD Compound

Gate Coordinates	51.837281°, -1.337478°
Vehicle	TUG 40to



© Project Crown copyright. All rights reserved. 2024 License number 100031673



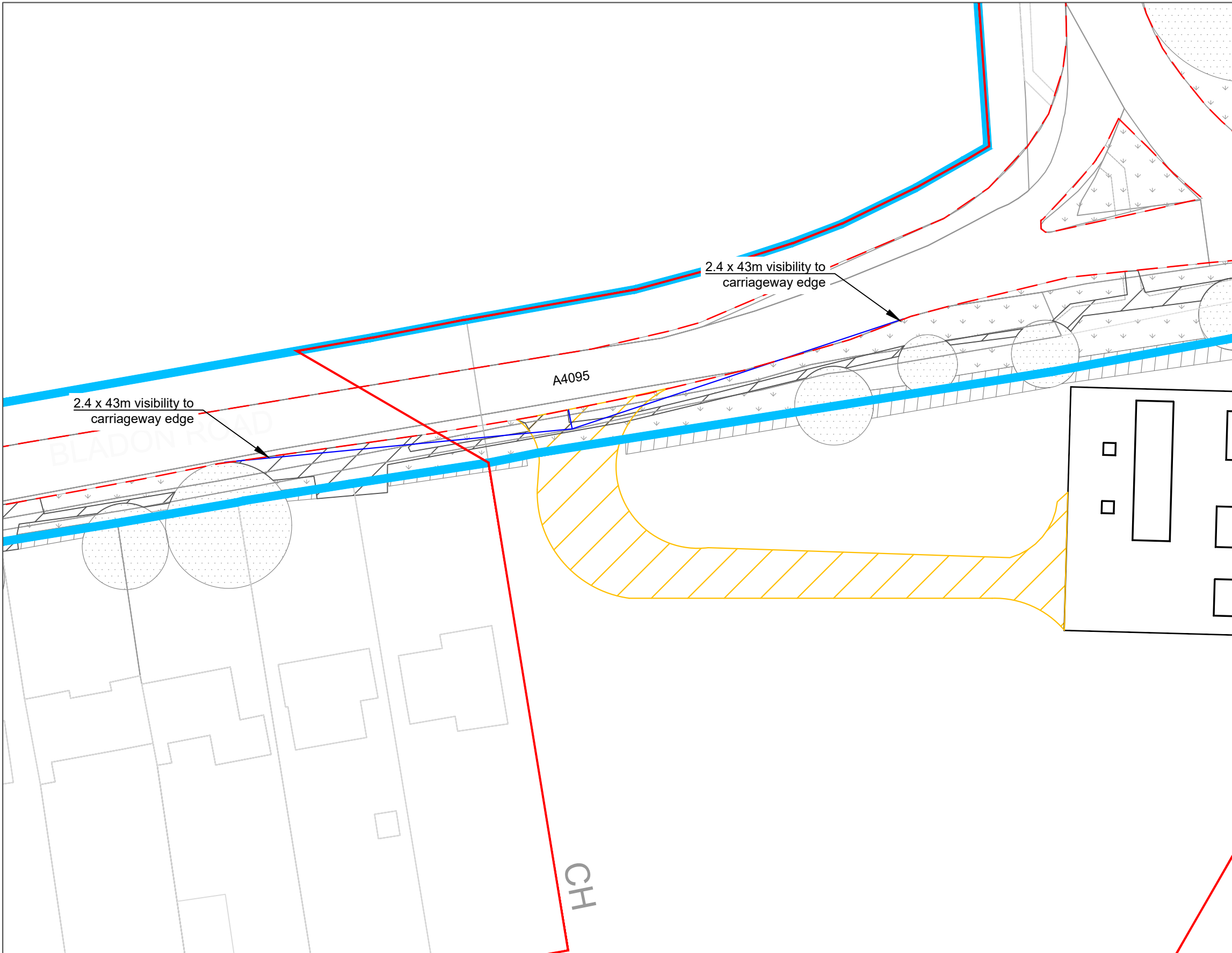
Project		Status	
Botley West Solar Farm		Final	
		Date	Name
		Edit	30.10.2024 K. Lueken
		Check	30.10.2024 H. Trabelsi
		Approval	30.10.2024 D. Archibald
		Drawing No	prj-01-1035
A	Basic	30.10.2024	KL
Id.	Changes	Date	Name

Scale: 1 : 500

Title

Access Drawing Botley West
HDD Access 2.2

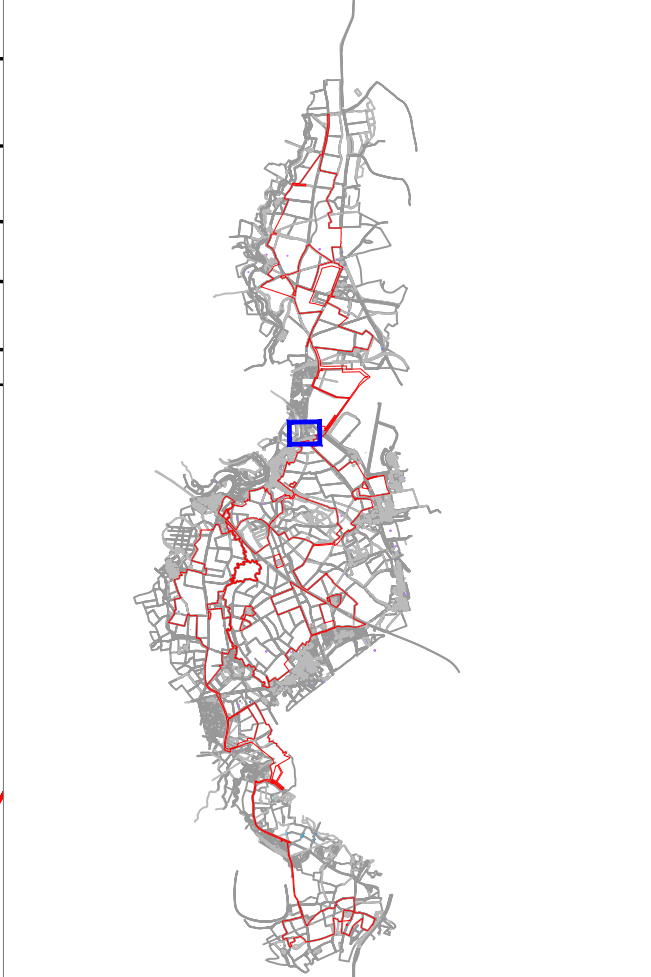
Photovoltaic Development Partners GmbH
Kurfürstendamm 52
10707 Berlin, Germany



Legend

Landscape Boundary	
Site Boundary	
Carriageway	
Adopted Highway Boundary	
Visibility	
Hedge	
Tree	
Grass	
Existing hard surface	
Temporary hard surface	
HDD Compound	

Gate Coordinates 51.837281°, -1.337478°




© Project Crown copyright. All rights reserved. 2024 License number 100031673

Project		Status	
Botley West Solar Farm		Final	
		Date	Name
		Edit	30.10.2024 K. Lueken
		Check	30.10.2024 H. Trabelsi
		Approval	30.10.2024 D. Archibald
		Drawing No	prj-01-1035
A	Basic	30.10.2024	KL
Id.	Changes	Date	Name

Scale: 1 : 500

Title

Access Drawing Botley West
HDD Access 2.2



Photovoltaic Development Partners GmbH
Kurfürstendamm 52
10707 Berlin, Germany